

REMOTE VIEWING SESSION DATA

*
* Remote Viewer : LB *
* Interviewer : ED *
* Observer(s) : _____ *
* _____ *
* _____ *
* Date : 01/04/86 ✓ *
* Starting time : 0851 hours, local *
* Site # : 5051 *
* Site Acquisit.: (CRV) ERV PRV ARV BRV Other _____ *
* Working Mode : (GT) HEM Other _____ *
* Feedback class: (A) B C *

283101
094476

*
* Ending time : 0948 hours, local *
* Notes : _____ *
* Highest stage : 04 *
* Evaluation : - *

*
* Actual site : KOTOR, YUGOSLAVIA *
* RV summary : _____ *
* : _____ *
* : _____ *

APR. 1. 1968
FT. MEADE
0851 HRS
ED.

No P.I.
No A.V.

283101
094476



A: VERTICAL
HAND
MAN MADE

B: STRUCTURE

A: LIQUID
SMOOTH


B: WATER

ALL BACK
WATERFALL

S 2: BRUSH
DRY
GRAVEL "CRUNCH" SOUND

ALL BACK
OLD FAITHFUL
(LUTSON)

283101
094476



A: CROSS
FLAT
HMP
WATER
B: LAND

MISS BULL.


S 2: DARK COLOR
SMOOTH (TOUCH)
COOL

ALL BACK
WON N

DRY
HMP
DRY

2

SZ: NO WOOD
EVEN
SMOOTH

283101
094476 

A? JOE GOD
TEMP
NATURAL
RISERS

B1 LAND

SZ: WATSON (54)

AOL BK. C.
YELLOWSTONE
PARK.

AOL BK. C.
JACOBS VISUAL
OF NATURAL
(STRANGE) ROCK
FORMATIONS

283101
094476 

A 5

A1 BK
HIGH, "RISON" F50 LINE.

AOL BK
LIKE HIGH
ALTITUDE, BUT
ON LAND.

3

283101
054476

A: smooth
HAND

B: LAND

A: ANGLE
MANMADE

B: STRUCTURE

283101
054476

A: smooth
HAND
LIQUID

MISS BKE

B: _____

ADL DRK
GLACIER.

S2: smooth
ROUNDED
"ICEBOX" SMALL
BUMPY TEXTURE

A: smooth
HAND

B: _____

COLD


BLACK
WHITE
BLUES
GLACIER

VERY BEAUTIFUL PAGES

S2: "SOON" DUST SMELL
WIND SOUNDS,

WIDE
FLAT
BUMPY
BRICKS.

AOL DMI
GLACIER



LINES &
BUMPS
EVERYWHERE.

ROUGH, BUT
OVERALL FLAT
TERRAIN.

WST
DIRTY
COLD

SUMMARY: I CAN'T DETERMINE WHETHER I'M CONTINUED
IT IS A GLACIER, OR WHETHER I'M IN AOL DRWS.

5

283101
094476

A! RICH
SMOOTH
DARK

B!

S2: COLD
WARM
SLICK
QUALITY FEELING
"CREEK WATER" TASTE

BLACK
QUALITY FEEL

PALLO GREEN
SMOOTH

A1 BNE.
PAIN IN FINGERS WHEN
I "TOUCH" IT. SAME PAIN
AS WHEN HANDS ARE TOO COLD.

(6)

SZ: D. A1 E7 T 1 AGL A/S.

WOODN
WHITS
BLACK

AGL BUK
BLACK, LIKE
CARVER ON
PINT.

STALE SMELL

WLD
HIGH

RIPAK
COLD FLOORING

AGL ~~BAR~~ IS
IRON ROD

VERTICAL

TIRED
SLOOPY

TENT

WAKE.

FROM 1 MILE HIGH,
SMTH SHOULD BE
VISIBLE

A: FLAT
SMOOTH
HARD

B:

FROM 1 MILE HIGH
SMTH SHOULD BE
VISIBLE

A: ACROSS
VARIOUS
WIND

B:

SL: WHITS
BLACK

AGL ROLL
LOCATION.

(7)

LOCATION SHOWN
BY POINTERS



SI ALICE
LOW
MOUNTAINS.

S25 WITH
DARK
FLAT
LOW
COLD
DARK

ALL THE
LINES "LAND
OF MONICOTT SIDE

LOW
SMOOTH

SUMMARY:
MOUNTAINS.

SITE IS LOCATION IN LOW, SMOOTH
AREA IS VERY COLD.

8

82: D. AI ET T) AOL A/S

IRON AND TENT.

DARK,
QUIET

FIND

WIND SOUND
FLAT

STILL

AOL RUC
ADM. BYRD'S
TENT.

NIGHT SKY SHOULD
BE VISIBLE

AS COMING
RISING
SUN

Di

AOL RUC
IMPRESSION

AOL RUC
VAGUE VISION
OF CONWA.
GENERIS.

NIGHT SKY
SHOULD BE
VISIBLE

AOL RUC
"NORTHWARD" CROSS.
(OR SOUTHWARD)

CANNOT FIND
POLARIS OR
DIPPER.

(Handwritten mark)

S2: D. A1 E7 T 1 ABC N/S

*ADK BAK.
PENQUINS.*

SUMMARY: SITE SEEMS TO BE ANTARICA.

*SITE END
0948 HRS.*

CPYRGHT

Approved For Release 2000/08/08 : CIA-RDP96-00789R001400480001-4

