

REMOTE VIEWING SESSION DATA

```

*****
*
* Remote Viewer : LB
* Interviewer : ED
* Observer(s) : _____
*
* Date : 03/26/86
* Starting time : 0856 hours, local
* Site # : 5045
* Site Acquisit.: (CRV) ERV PRV ARV BRV Other _____
* Working Mode : (GT) HEM Other _____
* Feedback class: (A) B C
*
*****

```

508701
094629

```

*****
*
* Ending time : 1048 hours, local
* Notes : _____
* Highest stage : 04
* Evaluation : -
*
*****

```

```

*****
*
* Actual site : MT. KANCHENJUNGA
* RV summary : _____
* : _____
* : _____
*
*****


```

SG1J
26 MAR 86
FR. MARS
856 HNS
ED.

P.I. NO

A.V. NO

508701
094629




A: HIGH
HILL
ONE
LOW
MOUNTAIN

A: FLAT
HILL
SLOPE

B: _____

A: ROLLING
LAND

508701
094629



B:

MISS BRK.

A: HILL
HILL
HILL

B: _____

A: ROLLING
FLAT
HILL
HILL

B: _____

508701
094629



(2)

A: FANT
ROCK
HAND
B: LAND

SZ: BUMPY
LEADEN
DARK
PLAIN BROWN
HOL BUC.
DIRTY FEEL
LOSSY
GLASSY BLOC

508701
094625

A: MENTAL
HAND
NATURAL
B: _____

SZ: BRITTLE FEEL
SHARP
BLACK
GLASSY LOOK

LEADEN
WATTY FEEL

HOL BUC.
PIECES OF
LAND.
SCALE.

HOL BUC.
COMPAR ONT.

3

~~508701
094628~~

A: ACUM
HAND

B: _____

ALL OUR
CAVE.

~~508701
094628~~

A: RISE UP
HAND
FLAT
HAND

B: LAND

S2: LOOSE
WAVY SURFACES

ALL OUR
LIKE ENOPE
HILLSIDE.

SOUNDS.
PEOPLE SOUNDS
WATCHING SOUNDS.
WIND SOUNDS.

SWORDS,
ACRID
SWORDS

ALL OUR
SMALL
BLD.

LIGHT BROWN
GREEN
WHITE
BUDS
BLACK
DINT COLOR.

(5)

SZ: D. AI ET T / AOL A/S

GREEN

FLAT

GREEN

CALM

AI BKE.
"NICE ART"
FOOL

"RECOGNITION"
FOOL

GREEN

TAD

DARK BROWN

DOWN

WIDE

AOL BKE
CAMPUS w/
BLDGs.

FLAT


AOL BKE
WALKWAYS

FROM THE SITE
1 mile high
SMT4 SHOLUP
35 VISITORS



SL D A I E T I ROR R/S.

ROR RUC.
CIRCULAR
AROUND POINT
A POINT.



LIKE WALK
AROUND MOUNT.

1 MILE HIGH
SMALL SHOULD
BE VISIBLE



- A: HANG
HAND
- B: LAND
- A: RISEND
WIND
- B: ———

ROR RUC
SMALL AS
AS ABOVE.

7

SL: D RI ET T I AOR A/S

WHITS
LWON
PLSRE

AOR/S
SAME AOR
AS ABOVE.

AT THE CORNER
OF THE SITE
SMTH SHOULD BE
VISIBLE

RY EVAT
SQUADS
LOW

LIGHT
DARK.

AOR RMC
KONNOR LEAUS.

CORNER OF
SITE IS
VISIBLE

AS RMC
ROUGH
SQUADS
WIND

DS

S2: DARK
RUMBY
METALLIC FOOT
HARD FOOT

DARK.
LIGHT.

AOR RMC.
VIOT NAM
MNAET.

AOR RMC.
FLAME

DLUS.



S2: visible
IRROGULRU

in RUC
"LOADING UP PD"
FSELI 6



ALL TALK
LIKE A HOLE
IN THE MIDDLE.

6 FEET BELOW
CONTROL OF SITE
SNTG IS PERCEPTIBLE

AS JONKE
HAND
CSTF

BC

S2: LIGHT
DARK.

QUIET
NUMBER SOUND

POC TALK
BODY

②

SZ: D. RI ET T / A02 A/S

DARK

VERTICAL

"OBSERVED"
FEELING

BLACK
SHADOW

HOL BONE
COFFIN

AT THE SITE
1000 YEARS FROM
NOW, SITE IS VISITED

A: ASKING
CIRCULAR
FIRM.

B: _____

SZ: RESILIENT FOR
LIQUID FOR
DARK
WARM
QUIET
U/I NOISE

HOL BONE
LIKE WARM
M.D.

~~DOOR~~


RI DARK.

"DOOR / COMFORTABLE,
SUGGESTED) PROTECTED"
FEELING.

10-

SITE SUMMARY: SITE IS LOCATED ON BASICALLY
FLAT GROUND W/ RISING COMPONENT WHICH
FOLLS LIKE IT "LEADS TO" CENTER OF SITE.

INSIDE "TRENCH"
SOUTH IS INSIDE



A: FIRM
CIRCULAR
WAVY

B: _____

S2: WARM
LIQUID
U/C SAND

NOLE MARK
OIL POTENTIAL

U/C SAND

A: SOLID
HARD
SOFT.

B: _____

S2: SETTLED
CLOTTED

(11)

SZ: LUMPY
SIMP
SQUARO

FOR THE
BOOKS.

DANK
OLD
BUSTY

FOR DINK
LIES A
STORAGE
MATH.

FOR PINK
TIME CAPSULES.

FOR BUCK
WARM MUD.

SZ

12

SZL D. AI ET T I AOE X/S.

FIND
MUSKY

SOO ONLY
VERY HARD,

DRINK.
PINS
BLOW/WHOW
THICK

MUSKY SMALL

AOZ BAK.
LIES SEDIMENT
ON WELL
BOTTOM

AKR

AOZ THICK
SUBWAY TUNNEL.

AOZ BAK
MINS.

FIND 500 FT
KNOW THE SITE
SMTH SHOULD BE
POSSIBLE

A: ACNIS
WHY

B: CAMP

D: VERTICAL
WHY
MONITOR

B: STRUCTURE

AOZ SHIL
TOWNS/
DRAKICK,
FRANSENK
TOWNS

SQ: D. AI EI T I AOL A/S

AOL PUK
DILL DENRICK
AT SOR.

AOL PUK
SOR PLATFOMM

BLUE
GREEN
WHITE
FLAT

QUIET
NUMB SOUND,
HONEY MACHINE SOUND.
VERTICAL
FLAT

SUMMARY: GOT CONSISTENT UPGRADE OF BASICALLY
FLAT AREA W/ SLIGHT RISE TO A "HOLE" AND
SMALL BLOW WHICH TO ~~SMALL, WARM, COMFORTABLE~~
~~WAS~~ A "JACKED" FEEL (WAS NOT FEEL
SMALL, COMFORTABLE, WARM).

CONCRETE
MOTAL
ROCK
WATER

THICK
AOL VISUAL OF A DEEP
BLUE GAZON LIQUID
MINING

7.15/1500N

14

SZ: D. M E T I AOL N/S

ALONG
MODICARE
INDUSTRIAL
MEMORIAL

AOL BUCK
PEARL HARBOR
MEMORIAL
(SUNKEN SHIP)

QUIET
SOLEMN
"ALONG"
THOUGHTFUL

PALST

NOW

SZ: O A I E T I AOL N/S

"BEAUTIFUL"
ASSOCIATION
LINK.

BENH

BWS
KNOY

"NEXT IDEA"

EVENT IS DESCRIBED

A: VADY
BOFF
B: LIQUID

ALL FROM THE CANTON.

PURPOSE IS DESCRIBED

A: KEMSS
INNOV
VADY

B: _____

SL: D AI ET T I ROL A/S

GRANDY STONE SMALL

ROUND

A/S
VADY USUA
OF BALLS
MASSSED TOGETH
ROL ROLL
LIKE IN A
POOL RACK

EXPECTANCY

ROL ROLL
CHILD WITH
MOTHER.

ROUND THINK

(WATER & PACE ROL)

COFFEE
SMALL

ROL ROLL
FALLOUT
SMALL.

(16)

SEQUENCE OF TIMELINE POINTS (P. 14)

- CREATION OF SITE
- SEPARATION OF SITE FROM AREA AROUND IT.
- SITE RISES OUT OF SEA.
- SOME MAJOR HUMAN EVENT AT SITE.
- NOW!

VAULT FEELING ALL ALONG THAT SITE IS SOMEHOW SURROUNDED BY WATER, IF NOT IMMEDIATELY, THEN GENERAL MIST IS.

FROM 20 MILES HIGH, SITE & SEA ARE VISIBL

B: WATER FLAT SEEP

B: WATER

FROM 20 MI. HIGH, SITE IS VISIBL

A: FLAT SEEP

B: WAVE WATER


A: RISING WAVE FEELING.

B: LAND

SUMMARY: SITE IS A VOLCANIC ISLAND. SITE SEEMS TO BE IN PACIFIC AREA, & HAS SOME "HISTORICAL EVENT" SIGNIFICANCE (RE: ARIZONA) LIKE POINT WARDEN - U.S. ARIZONA)

CPYRGHT

Approved For Release 2002/05/17 : CIA-RDP96-00789R001400470001-3



Approved For Release 2002/05/17 : CIA-RDP96-00789R001400470001-3

Astride the border of Sikkim and Nepal, Kan-

ADDAKHOVA BY CROWN PRINCE PALDEN THONDUP NAMGYAL NATIONAL GEOGRAPHIC