

REMOTE VIEWING SESSION DATA

\*\*\*\*\*

\* Remote Viewer : LB \*

\* Interviewer : ED \*

\* Observer(s) : FA \*

\_\_\_\_\_ \*

\_\_\_\_\_ \*

\* Date : 21/02/86 \*

\* Starting time : 1256 hours, local \*

\* Site # : 5076 \*

\* Site Acquisit.: (CRV) ERV PRV ARV BRV Other \_\_\_\_\_ \*

\* Working Mode : (GT) HEM Other \_\_\_\_\_ \*

\* Feedback class: (A) B C \*

\*\*\*\*\*

165500  
577710

\*\*\*\*\*

\* Ending time : 1404 hours, local \*

\* Notes : \_\_\_\_\_ \*

\* Highest stage : 04 \*

\* Evaluation : - \*

\*\*\*\*\*

\*\*\*\*\*

\* Actual site : REGINA, CANADA \*

\* RV summary : SITE NARROW, W/ MANMADE MATERIAL LAND RISES \*

\* ON BOTH SIDES. WATER IS PRESENT; SEEMS TO BE \*

\* A DAM. STRUCTURE ON ONE SIDE SEEMS TO HAVE \*

\* ALCOH MATTON. \*

\*\*\*\*\*



Ft. Meade  
24 FEB 86  
ED  
1256 HRS.

165500  
577710

No Adv.  
Pl. - Paid (ANTHONY)

A: ACROSS  
CURVE  
RISK

B: MISS RNK.

165

ABORT.

165500  
577710

A: ACROSS  
HAND

B: LAND

165500  
577710

A: ACROSS  
CURVE  
HAND  
RIS

CONF BAK  
DO SOME OF  
JSTG/HQNTZ.

(2)

165500  
~~577710~~

A: ACROSS  
HAY  
B: LAND

FOR BK.  
4/W INTF.

165500  
~~577710~~

A: miss BK

165500  
~~577710~~

A: ACROSS  
HAY  
B: LAND

A: ACROSS  
FLAT

MISS BK

165500  
~~577710~~

A: ACROSS  
FLAT  
LIQUID  
B: WATER

S2: NOT SMOOTH  
NOT HOMOGENOUS.

3

165500  
577710

A: ACRES  
RISN  
HAND  
B: LAND

S2: UARINT  
TEXTURED  
BROWN  
TAN  
SANDY F502

165500  
577710

A: ACRES  
HAND  
RISN  
B: LAND

ALL PARK.  
KNOWLEDGE HILLTOP

165500  
577710

A: ACRES  
SANDY  
HAND  
B: \_\_\_\_\_

4

165500  
~~577710~~

A: ACMS  
12254

mess BAK

A: ACMS  
12254  
smooth

B: WATON

SZ: WATON  
DUST SMALL

165500  
~~577710~~

A: ACMS  
WIND  
12254  
B: WATON

ACL BAK  
SMALL POWDS

SZ: smooth  
slow  
POSITIONT -54  
slow  
WATON  
WIND FOOT  
SOFT FOOT  
ROCKY  
MISTY  
CLOSED - SMALL  
FOOTLINE

BASAK 1312

5

1317

AV.  
CITY

165500  
577710



A: KENED  
LAW  
FLAT  
HORIZ

B: LAND

A: HORIZ

AV BAC.  
ROAD

165500  
577710



A: KENED  
LAW

B: LAND

SZ:

WORN  
BLACK  
BLUE  
LAWSON  
LAWY  
~~WORN~~

LAWSON SOUND

AV BAC.  
ROAD

(6)

165500  
577710

A: ACHTS  
HAND  
B: LAND

A: SLOPING  
HAND  
SMOOTH

B: STRUCTURE

A: RISING  
HAND  
SMOOTH  
MEDIUM

B: STRUCTURE

S2: WARM  
HAND  
EASY/BRA  
SOUND

A: ACHTS  
"SCAT" SOUND  
LIKE HAND  
HITTING CONCRETE

7

INTAN SUMMARY - SITE IS OPEN CAMP,  
FLAT, w/ rising compound; AS THROUGH RISING  
WONS DIRECTIONAL IN AREAS - ~~BOTH~~ <sup>2</sup> SIDES,  
HAS MAMMADO FOOT OF CONCRETE. HAS  
NATURAL FOOT OF SAND, ROCK & USE MUCH  
ELSE. U/I FOOT OF WATER.

165500

165500  
577710

ACR DMC  
DAM  
~~HEAD~~

A: A = Wavy  
WAVY  
INROZ  
SMOOTH

B: WATER

B2: BLUE  
KNOWN  
SOFT  
SAND  
THIN  
COLD  
MOVING





SZ: WATER SOUND

165500  
~~577710~~

A: ACHT  
LAW  
HAND

B: LAND

CONF PRC.  
SOME 10504MM  
DIFF. FSO.

165500  
~~577710~~

A: HAND  
RISIN  
HAND

B: \_\_\_\_\_

A: HAND  
RISIN  
NATUM  
HAND

B: LAND

A: SMOOTH  
HAND

B: WATER

SZ: SLOPING  
LONG  
LAND  
SYMMETRICAL

9

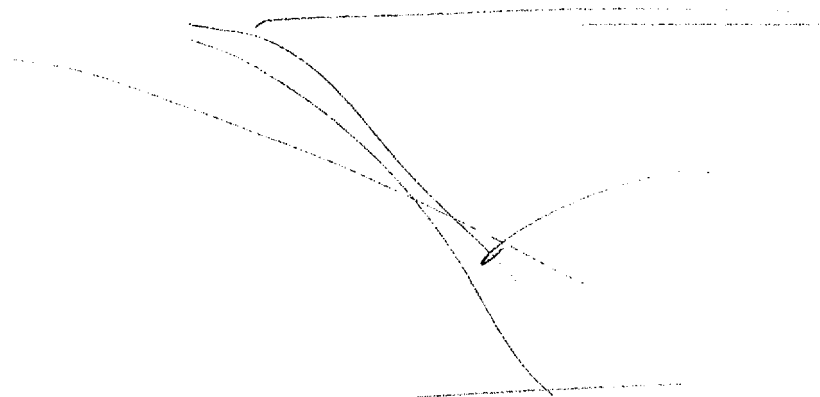
SZ: no window UP



CONF RUC.  
PROBABLY A1 OF  
BOILING IMPRESSION WITH  
HULL SIZE.

SZ: TRAIL  
WIDOW  
VERY LOW

AOR BUR  
VAES VISUAL  
RUCED AF  
END.



110



FOR FILE  
241 D. [unclear]  
KOL BRAD  
TUNNEY  
CHASIN



INTNW. CUMM: SITS IS LONG, NARROW LAND  
AREA, VONG LAND + (TALL/DEEP). WARM  
AT BOTTOM, LAND RISES ON SIDES. FEELING OF  
MANHOLE VERTICAL AT ONE END - (BLOCKAGE?)

SZ1 D. AI. EI. T I AOL A/S

DOWN

COOL  
SOUND

WATER



NARROW  
WALL

STRUCTURE

L.A. MOUNTAIN

SIDES

HAND  
MANHOLE

TALL  
CONCRETE

OFFICIAL  
FEEL

OFFICIAL

13

82 D AI ET T ) AOL A/S

WIND

NOISE


DARK  
OUTLET

INDUSTRIAL

MULTIPLIERS

LAKE

PEOPLE



THINK

DUST

SMALL

QUARTER SMALL

WATER

SMALL  
QUIET

~~INSIGNIFICANT~~

DIRTY



INSIGNIFICANT

STAIRS

SYMMETRICAL  
SHARP

14

SZ D AI EI T I

ADL 115  
STATION  
LOW

SZ: CUNO

ADL - PAK  
DAM

VERTICAL  
SLOTTED  
CONCRETE

DAM

~~SMALL~~ HOLE

ADL PAK  
SITE OF  
DAM IN  
S.A. w/  
MAN + BOY

DUSTY SMALL  
ACRID SMALL  
U/I SOUND

(15)

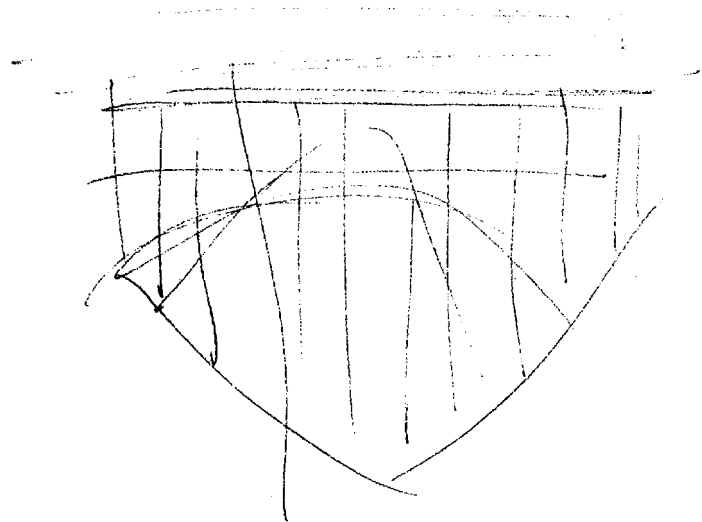
SZ. 0. M. E. T. 1. ROR. N/S.

SMALL

DUSTY  
MOIST  
KELDY


THIN  
WIND  
CURVED  
FLAT SURFACED  
VERTICAL

STRUCTURE



TRAIN  
TRACKS

STRUCTURE






SUMMARY: SITE IS A NARROW (TALL/DOOR)  
 ANCH, PROBABLY OF <sup>A</sup> MANMADE. ~~SEE~~ MATERIAL. SEEMS TO  
 BE A LARGE STRUCTURE AT AN END. LAND  
 RISKS ON BOTH SIDES OF ANCH. WATER IS PRESENT,  
 FEELS LIKE U.S. LOCATION. SEEMS TO BE A  
 DAM. STRUCTURE ON END. SEEMS TO HAVE SOME  
 SORT OF ANCH<sup>ER</sup> PATTERNS - I BELIEVE IT'S  
 SOLID, RATHER THAN LIKE A BRIDGE BECAUSE OF  
 MASSIVE POOL.

SITE END  
 1404

CPYRGHT

Approved For Release 2000/08/08 : CIA-RDP96-00789R0014004



**E**ARLY BIRDS ROOST at the door of the land office in Battleford (facing page) to ensure first pick of new tracts opened for settlement in the early 1900's. While many immigrants relied on agents hired by the Canadian Government, others came in response to advertisements and traveling exhibits (below).

Alongside them at the land office were successful homesteaders who could file to buy an additional quarter section after meeting the first claim's requirements—part-time tenancy and thirty acres of ground broken within the first three years.

Not everyone found it a promised land. About half the Doukhobors left in disgruntlement at policies they felt infringed on their religion. A group of greenhorns from the United States found themselves misled by their leader, Moses Barr. But most stayed despite the hardships and headwinds



Release 2000/08/08 : CIA-RDP96-00789R001400410