

REMOTE VIEWING SESSION DATA

\*\*\*\*\*

\* Remote Viewer : LB \*

\* Interviewer : PHS \*

\* Observer(s) : FA \*

\* \_\_\_\_\_ \*

\* \_\_\_\_\_ \*

\* Date : 01/10/86 \*

\* Starting time : 1303 hours, local \*

\* Site # : 176 \*

\* Site Acquisit.: (CRV) ERV PRV ARV BRV Other \_\_\_\_\_ \*

\* Working Mode : (GT) HEM Other \_\_\_\_\_ \*

\* Feedback class: A B (C) \*

\*\*\*\*\*

*Excellent!*

\*\*\*\*\*

\* Ending time : 1335 hours, local \*

\* Notes : Stage III Final \*

\* Highest stage : 3 \*

\* Evaluation : + \*

\*\*\*\*\*

\*\*\*\*\*

\* Actual site : Texas \*

\* RV summary : \_\_\_\_\_ \*

\* : \_\_\_\_\_ \*

\* : \_\_\_\_\_ \*

\*\*\*\*\*

FT. MEADE  
10 JAN 86

SG1J

1303 HRS.

NO P.D.  
NO A.V.

36° 59' 36" N  
76° 18' 37" W

A: ACROSS  
CAMP  
WATER  
PEAKS  
MOUNTAIN

B: \_\_\_\_\_

36° 59' 36" N  
76° 18' 37" W

A: ACROSS  
RIVER  
CAMP  
MOUNTAIN

CONF BAK  
"FLUID/SOLID"  
FEEL

36° 59' 36" N  
76° 18' 37" W

A: ACROSS  
CAMP  
WATER  
PEAKS  
MOUNTAIN

B: \_\_\_\_\_

MISS BAK  
NO PEAKS

2

36° 59' 36" N  
76° 18' 37" W

A: ACROSS  
RISIN  
CANN  
JONKY  
||

CORRE.  
MISS. BAK.  
HAND/FLUID FEEL

36° 59' 36" N  
76° 18' 37" W ABOUT

36° 59' 36" N  
76° 18' 37" W

A: RISIN  
IRASH  
HAND } CAB.  
B: \_\_\_\_\_

36° 59' 36" N  
76° 18' 37" W

A: ACROSS C  
HAND  
B: LAND

3

36° 59' 36" N  
76° 18' 37" W

AL, ACROSS  
RISIN CFB  
F. L. U. I. D. C.

B: \_\_\_\_\_

36° 59' 36" N  
76° 18' 37" W

A: 12052

MISS BAK.

36° 59' 36" N

ADL BAK  
LBYSON.

36° 59' 36" N  
76° 18' 37" W

A: ACROSS C  
FLUID C  
B: WATER C  
AS RESINE PC  
HAND PC  
INDOY  
B: LAND

36° 59' 36" N  
76° 18' 37" W

A: ACROSS C  
FLUID C  
RESINE PC  
B: WATER C

S 2: DSBY BEVS CFB  
STILL "  
SMALL "  
QUIET "  
SWEET "  
FROST "  
~~WIND~~ SPLASH SOUNDS PC  
WIND SOUND PC  
PEOPLE "  
PINS SMALL CFB

DO MUCH  
~~EDIT~~ DAK.

IPDA PARILACS OF TROPS, WATER, WALKWAYS, POOLS,  
BUILDING, ETC. ALL AT UNCS.

(5)

36° 59' 36" N  
76° 18' 37" W

A1. RESIN FC  
HARD FC  
B1. STRUCTURE C

S2:

NO C BAK  
ORNATE TEMPLS.

36° 59' 36" N  
76° 18' 37" W

A1. ACROSS  
RESIN  
HARD  
B1. STRUCTURE

S3:  
GLASSY C  
WHITE C  
FLAT C  
ECHO SOUND C  
CLEAN F52 FC  
GLOW  
OUTDOORS N  
U/I SOUND C  
ARID ~~WASTE~~ FC  
WARM. CFB  
LONG C  
ENCLOSED C  
SQUAMISH CFB

6

INTONUM SUMM: SITE IS ENCLOSED, HAS  
WATER, IS A STRUCTURE, LOW & FLAT,  
GRAY OR WHITE IN COLOR. LOOP GOTTING  
AN "ECHO" SOUND.

36° 59' 36" N  
76° 18' 37" W

A: ACROSS  
DOWN  
UP  
B: STRUCTURE

SZ:	WHITE	PC
	GRAY	"
	LARGE	C
	WIDE	
	FLAT	C
	LOW	C
	ORV-SHAPED	CFB
	LOW	C
	SMALL	C
	SOUNDING	C
	SOLID	C
	THICK	C
	ORANGE	CFB
	TAN	"

2

SZ: FURT  
SHORT  
NARROW C  
LONG C  
LOW C

SZ: LONG C  
WIDER C  
THIN C

SURPRISED - A L. BNR.  
A LOT LONGER THAN I  
EXPECTED



7

ACROSS  
CUMULATIVE

LONG

ENCLOSURE

LANE

FEAT

LOW

LOW

SMALL

SURROUNDED

THICK

LONG

LOW


LOW

NORMAL

THE

DO C DRL  
DRL

8



FOR RUC  
WATER LANTS


FOR RUC  
TUNNEL

FOR RUC  
LIKE "COLONEL" C  
PSOLANC

(b)

ROAD CUT DIRT SAND


LIQUID WATER



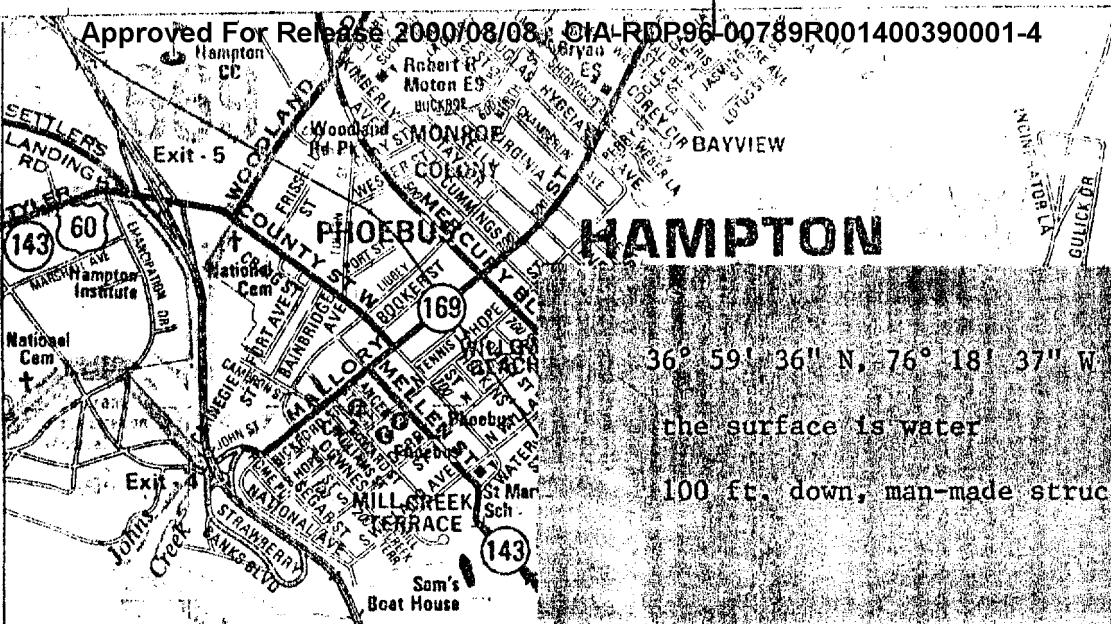
THICK PART  
COUS  
WATER  
CANNY  
TO  
STAFF

(FUNNEL)

LIQUID SAND  
(LAYER)

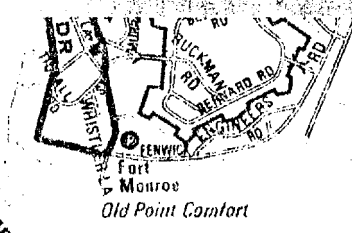


5178  
END  
1335



# HAMPTON

36° 59' 36" N, 76° 18' 37" W  
 the surface is water  
 100 ft. down, man-made structure



# FORT MONROE

# HAMPTON ROADS

CITY OF HAMPTON  
 CITY OF NORFOLK

CHESAPEAKE