

REMOTE VIEWING SESSION DATA



```

*****
*
* Remote Viewer : LB
*
* Interviewer : PKS
*
* Observer(s) : _____
*
*
* Date : 01/08/86
*
* Starting time : 1254 hours, local
*
* Site # : 827 144
*
* Site Acquisit.: CRV ERV PRV ARV BRV Other _____
*
* Working Mode : GT HEM Other _____
*
* Feedback class: A B C
*
*****

```

```

*****
*
* Ending time : 1325 hours, local
*
* Notes : S 3 TWS
*
* Highest stage : 3
*
* Evaluation : +
*
*****

```

```

*****
*
* Actual site : George Wash Bridge
*
* RV summary : _____
*
* : _____
*
* : _____
*
*****

```

SG1J

8 JAN 86

SG1J

FT. MORRIS

1254 HRS

PI - SINUS
AV - NONS

40° 51' 5" N
73° 57' 10" W

A: RESIDUE C
HAMP C
B: LAND

40° 51' 5" N
73° 57' 10" W

A: S

MISS RUC.

40° 51' 5" N
73° 57' 10" W

A: ACROSS
RESIDUE
HAMP

B: _____

GOLF LINK
SEEMS BOTH NATURAL
& MANMADE -
HOUSE OF STONES.

12

48° 51' 5" N
73° 57' 10" W

A: ARMS →
KISS
HARD
B: STRUCTURE C

\$2: LIGHT COLOR
TAN
SANDY EARTH REEF,
ROUND "
MUSIC SOUND "
ROUGH FLOOR PK
LARGES C
OPEN C
WIDE
TALL

ATK BUR
TAS. MAHAL

40° 51' 5" N
73° 57' 10" E

A: ACROSS C
MISU C
HAMP C
B: STRUCTURE

40° 51' 5" N
73° 57' 10" E

A: CONCRETE C
VERTICAL C
HAMP C
D: STRUCTURE C

S2: DARK COLOR PC

SOLID	PC	ADD DARK
VERTICAL	C	FOR TWR.
NARROW	C	
RIBBON	PC	
COLD	PC	
TALL	C	
CITY SOUNDS	C	
OLD	PC	

ADD DARK.
TRANSPARENT, - -
CONCRETE, PC
CONCRETE, PC

4

S22

CWNF BRL
2-STAGE
SEEMS LIKE
2 STAGES/TURNS
AT SAME TIME

METALLIC THSTS PL
LONGS C
HIGT C
TRZL


AI BRL
LOWES MS "OVERSHADOWING"
OR "DOWNWARD OVER" FSR.

ROL BRL
HIGT BRL
WITH SEPARATE
"POAK"

(5)

~~SE~~
INFORMATION SUMM: SITS IS TALL, WIDE, LARGE
STRUCTURE, HIGHER VERTICAL COMPONENT, WOODS
A "TOWERING" FORELINE.

SK:

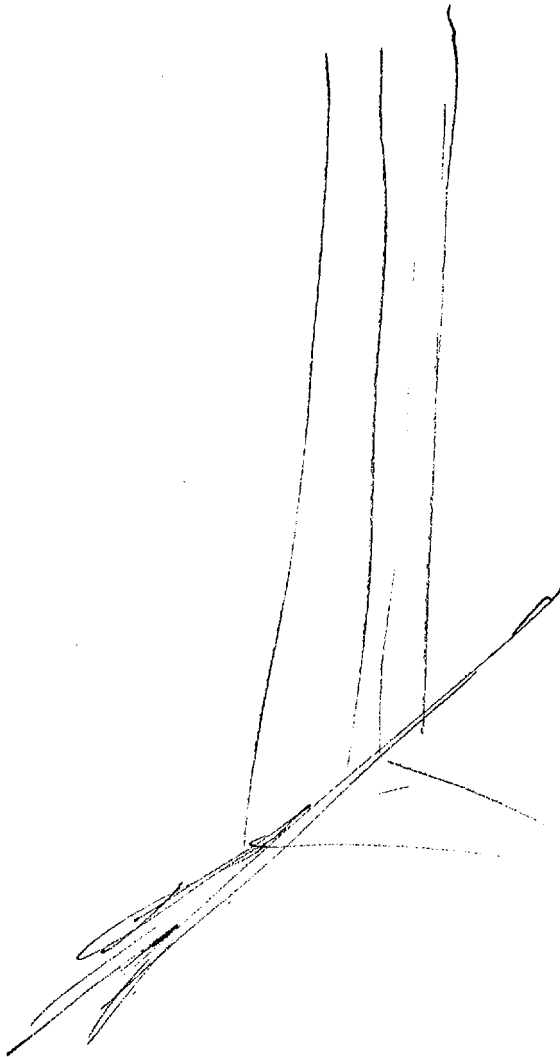


FOR DRUG.
SAN JACINTO MT
WATCHTOWER
@ GRAND
CANYON

VISUAL OF
SITE ON
TOP.



SK:




(2)

SO most likely
HONO



NA - RUC
SPACE NEEDED

8



HW = BHC
WASHTON
MNT.

HW = BHC
IONIC COLUMN.

2

MAIN:

REDSI W4 3

ACROSS

RUSI W4

LARGE

DOWN

WIDE

TALL

CURVING

VERTICAL

VERTICAL

NARROW

TALL



LARGE

HIGH

TALL

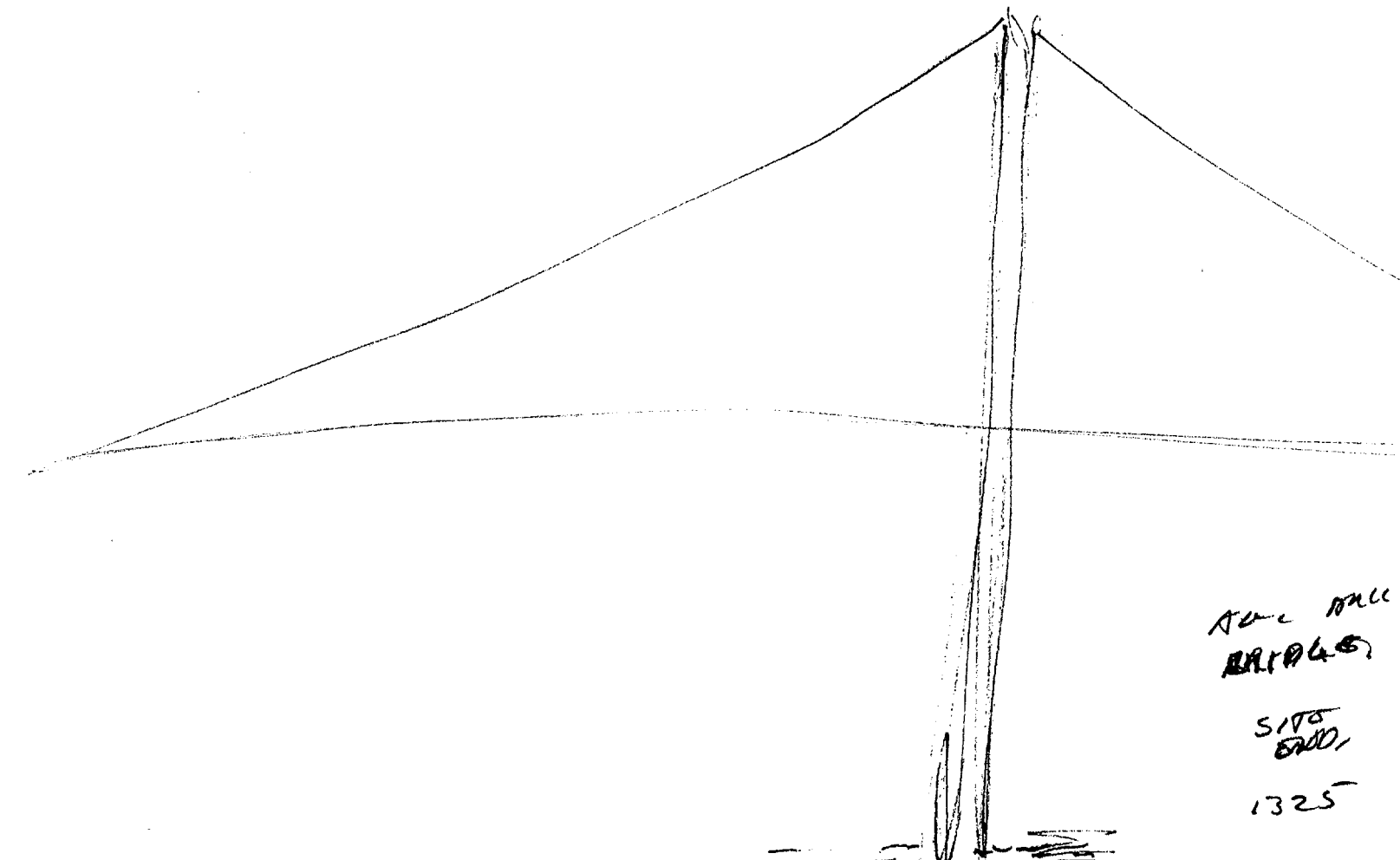
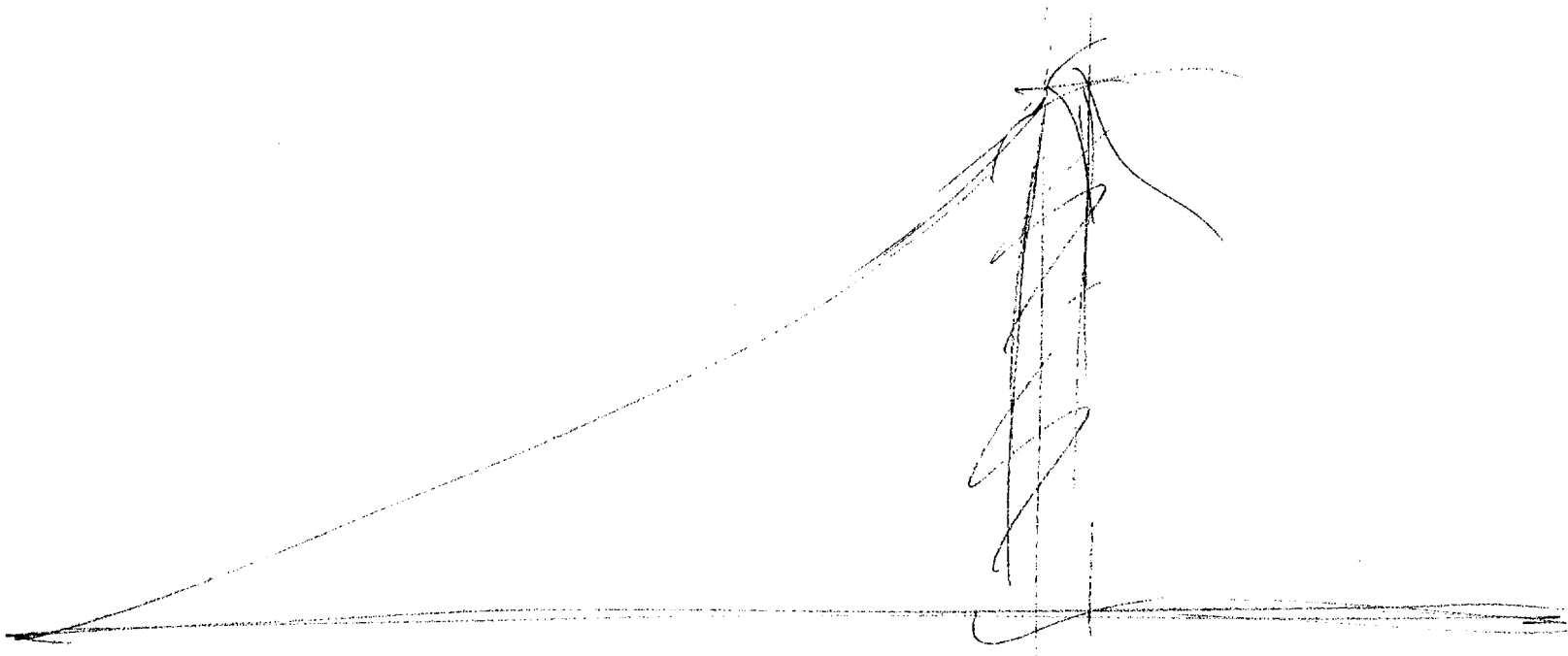


16



FOR ONE
MEAN
APPROX

12




NOV 1945

SITE

1325

COPYRIGHT

The East: my introduction to the United States



ALBERT MOLDAVAY

I saw the George Washington Bridge grow from one level to two between my visits to New York. Many times I stood watching the across-the-Hudson traffic. I played a game, trying to guess the motorists' jobs and ages, their tastes and character, by the kinds of cars they owned and how they drove.



JOGINDER SINGH BERNI

In Lexington, Massachusetts, I sat on a horse, closed my eyes, and imagined Paul Revere's feelings the night of his famous ride. I hope my readers do not think I am trying to make a joke, but I truly believe you can read deep in a man's heart only if you do as he did and see as he saw.

customers. What they said and how they acted made me curious to visit their young but powerfully influential country. I also wanted to see where the inspiring Abraham Lincoln had lived. As a boy, I had started my coin collection with a Lincoln-head penny bearing the words, "In God We Trust."

Wanderings Cover 74,000 Miles

From India I came by air to the country of Lincoln. Between that time and starting to write these words, I traveled 74,000 miles through all the 48 contiguous United States and the District of Columbia.

560

During two and a half years, I talked with 33 state governors and sat down to dinner with hundreds of Americans who had been strangers to me until an hour or two earlier. I lost a front tooth falling off a ladder while photographing the source of the Mississippi at Lake Itasca, was given six traffic tickets for driving too slowly, and mailed 4,000 picture postcards to family and friends at a total cost equal to my air fare from New Delhi to New York.

I first touched American soil at Idlewild, now Kennedy International Airport, and a bus took me into New York City. I put my