

REMOTE VIEWING SESSION DATA

```

*****
*
* Remote Viewer : LB
*
* Interviewer : PKS
*
* Observer(s) : _____
*
*
* Date : 01/07/86
*
* Starting time : 1233 hours, local
*
* Site # : 112
*
* Site Acquisit.: CRV ERV PRV ARV BRV Other _____
*
* Working Mode : GT HEM Other _____
*
* Feedback class: A B C
*
*****

```

```

*****
*
* Ending time : 1250 hours, local
*
* Notes : _____
*
* Highest stage : 3
*
* Evaluation : 4
*
*****

```

```

*****
*
* Actual site : Mac DILL AFB
*
* RV summary : _____
*
*
*
*
*****

```

FT. MEADS
7 JAN 86

SG1J

12 33 HRS

NO P.I.
A.V. - SLOPE - RAMP.

27° 51' 09" N
82° 29' 10" W

A: RISSON
HAMP C
B: _____

27° 51' 9" N
82° 27' 10" W

A: ~~ACROSS~~ C
HAMP C
RISSON CFB
B: LAND C

SZ: COLD FLOOR CFB
HAND C
SMOOTH C
PLAIN C
EVON C
SOLID C
DARK COLOR PC
BLACK PC
WASH C
PAINT SMALL TB
CLOSED-IN FLOOR N

SZ: FLAT C
LOW C

FOR BRK.
LIQUID SURFACE. A

ROUND CFB
WHITE PC
SMALL CFB

THICK C

FOR BRK. A
HOUSE/WINDOWS.

DIRTY TASTE PC
LEAVE SOUPS PC
SCOPING CFB
THICK "

SOLID PC

HEAVY
LONG (MASS) CFB-PC
SHORT (SMALL) PC

HIGH CFB
WIDE C
LONG C
NARROW C

FOR BRK
RECORD DATA

3

52: narrow, m
long

CFB
C

ACR BK.
1-STON 100

wip
HIGH-UP

CFB


ACR BK.
SORT OF A
HIGH-ALTITUDE FBR.

27° 51' 9" N
82° 27' 10" W

A: ACROSS C
THRU C
VMS C
SOLID C
B: STRUCTURE OF


S2: LEANING C
NO CFB
WHITE C
W. DS C
LONG C
NARROW C
SOLID C
STRONG CFB
HORIZONTAL C
LARGE C

A1 BANK
IMPROSSIVELY ~~POSSIBLY~~ PERMANENT
IMMOVABLE, SOLID



(5)

SK






ADZ BUK.
DAM

ADZ BUK
DAM
VIADUCT



SKI



2

SF:

FOR FILE
 FOR FILE
 LT. USAF
 DI. CHINA

FOR FILE
 FORS LIKE RUBEN
 NO VERTICAL COMMAND
 NT ALL.
 RW BXC
 WARD - WILKINSON.

END
 1250 HRS.

SG1C

Approved For Release 2000/08/08 : CIA-RDP96-00789R001400360001-7

Approved For Release 2000/08/08 : CIA-RDP96-00789R001400360001-7