

REMOTE VIEWING SESSION DATA

*
* Remote Viewer : Lyn *
* Interviewer : PS *
* Observer(s) : _____ *
* _____ *
* _____ *
* Date : 01/06/86 *
* Starting time : 1407 hours, local *
* Site # : 33 *
* Site Acquisit.: (CRV) ERV PRV ARV BRV Other _____ *
* Working Mode : (CT) HEM Other _____ *
* Feedback class: A B (C) *
*

*
* Ending time : 1443 hours, local *
* Notes : _____ *
* Highest stage : 3 *
* Evaluation : + *
*

*
* Actual site : St. Louis Arch; Mount to Busch Stadium *
* RV summary : _____ *
* : _____ *
* : _____ *
*

SG1J

FT. MEADE

6 JAN 85

1407 HRS.

SG1J

No Av., P.I.

38° 37' 28" N
98° 11' 14" W

A: ACROSS
ROAD
DOWN
HOLE

B: LAND PL

38° 37' 28" N
98° 11' 14" W

A: ACROSS
ROAD
IN AREA

B: LAND R.

CONF. BAK.

38° 37' 28" N
98° 11' 14" W

A: ACROSS
HOLE
RECORD

B: LAND C

S2: DARK
BLUES/GREY C
PLAIN C 54
VERTICAL C
FLAT CFB
COLD PL

(2)

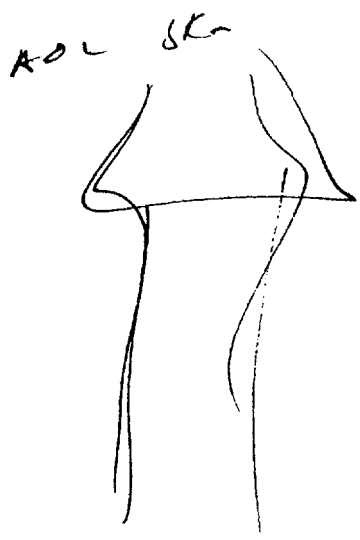
SZ: smoot PC
YEAST smoot CFB
STRAW~~er~~ " "
STAKE " "
DM7 TX3TS "
ROUET "
JAGSD "

AOL BUK.
NAGSUSUAL OF
RR TRACKS ON
ROCKS.

38° 37' 28"
98° 11' 14"

A: INSIS C
HAW C
B: STRUCTURE C

S2: TALL C
SAFE CPB
RESILIENT PC
COLD PC
VORTICAL C
HILIT C
THIN C
POINTED



TALL BAK
4/105 2 THICKNESS
LARGES ON SMALL

38° 37' 28" N
98° 11' 14" W

MISS BUK

38° 37' 28" N
98° 11' 14" W

MISS BUK

38° 37' 28" N
98° 11' 14" W

A: BONES
CONCRETE

MISS BUK

38° 37' 28" N
98° 11' 14" W

A: BONES
UP
HAND
CONCRETE
UP
HAND C

B: STRUCTURE.

ALL BUK
HAS "NATURAL"
FLOOR

(5)

38° 37' 28" N
92° 11' 14" W

AL. Beach
KLSA
HMO


B: SPNU-PR

SL: SLOPING
RESIN

SMOOTH
DARK COLOR
COLD
WIND SOUND
OPEN
TALL
SMOOTH


AL. DARK
~~TOO SMOOTH!~~

I'm IMPRESSED BY THIS SMOOTHNESS.




2

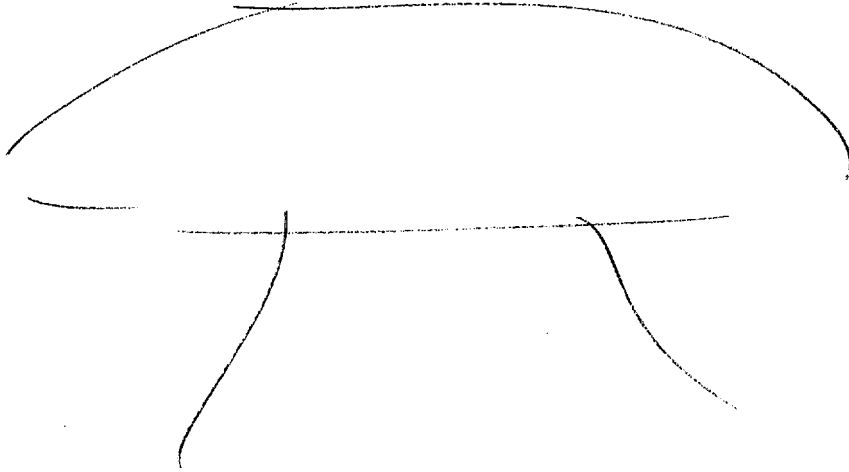





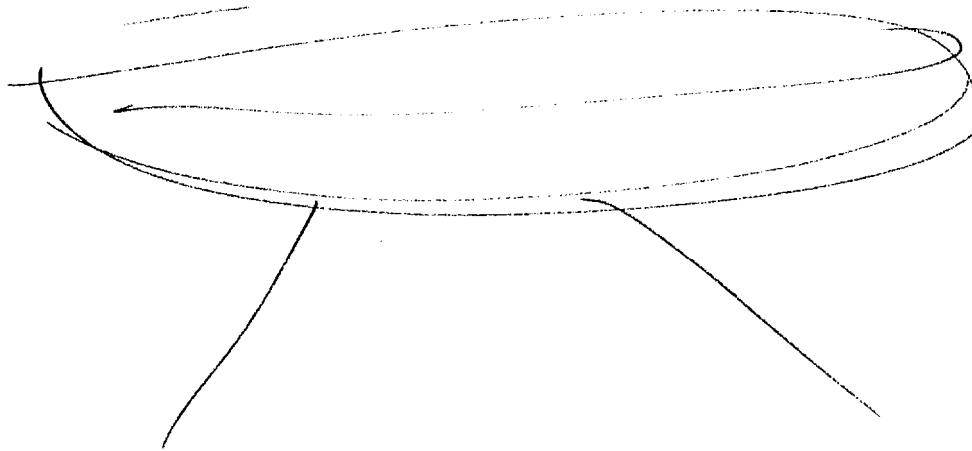
ALL RUC
I FEEL LIKE
THERE'S SOMETHING
PART OF THIS
UNDERNEATH BIG
PART WHICH IS
SMALLER



ALL BAK.
ANTONNA.



NOPE!



NOPE!

11

INTERIM SUMMARY. SITE IS LANDS, TALL,
THIN STRUCTURE; ROUND, + SMOOTH. TALLS
LIKE THERE'S A SMALLER SECTION UNUSUAL
LANDS.

MOVEMENT.

6.5 KM. WEST/NW
SOMETHING SHOULD
BE VISIBLE



A: HILLS
DOWN
DOWN
B: LAND

NO. 2 BK
LANDOR PIT.


6.5 KM WNW
SOMETHING SHOW
Q5 VIS 100



A:

DOUBT
CABIN.

6.5 KM WNW
SMTH LOP BO
VIS 100



A: ABOVE
NOW
NOW

B: MISS ANK

ABORT.

136

500 M WSW
STATE SHLO BS
VISION



A: ALIEN
THUS
B: ~~ERRA~~

CONF BAKK
FORT LIKE STRUCTURE,
BUT "MASSIVE" SOLID.

500 M WSW
SPN 1600 BS
VISION



A: VERTICAL
SOLID
HARD
B: STRUCTURE

S2: NONNER

WHITE
LIGHT COLOR C
THIN CFB

HOLLOW SOUND C
METALLIC " PC

TALK C

ROUND C

WIDE C


NOT DUCK
KINDA MISCELL

NOT MUCK
OIL TANK.

14

S2: AARSO C
 PLUNK CFB
 FLAT C
 BILG C
 QUI ~~ED~~
 PLANN
 BND SHOR CFB
 OIEN C
 LOW C
 BILG.

AL DICK
 IMPRESSED BY MASSINOWSES



15



NO. DRG
FOOTBALL
STAD.

SITE.
END

1443

CPYRGHT ST. LOUIS, MISSOURI
Gateway to the West

The Gateway Arch, our nation's tallest National Monument, is reflected in North Pond, part of the Jefferson National Expansion Memorial Park. The Arch symbolizes St. Louis as the Gateway to the West, and is a memorial to the pioneers and the pioneering spirit, in St. Louis, Missouri.



post card

Pub. in U.S. by J.W.C. Photo Service, Box 483, Anna, IL 62906. Price in U.S. \$1.00. Price in M.A.: 1.00.
87813 D Price in M.A.: 1.00

AERIAL VIEW, DOWNTOWN ST. LOUIS
Overlooking Busch Memorial Stadium
to the Gateway Arch

1. This is a black and white photograph of an aerial view of downtown St. Louis, Missouri, showing the Gateway Arch and the Busch Memorial Stadium. The photograph is oriented vertically on the postcard.
2. The photograph is a black and white aerial view of downtown St. Louis, Missouri, showing the Gateway Arch and the Busch Memorial Stadium. The photograph is oriented vertically on the postcard.
3. The photograph is a black and white aerial view of downtown St. Louis, Missouri, showing the Gateway Arch and the Busch Memorial Stadium. The photograph is oriented vertically on the postcard.
4. The photograph is a black and white aerial view of downtown St. Louis, Missouri, showing the Gateway Arch and the Busch Memorial Stadium. The photograph is oriented vertically on the postcard.
5. The photograph is a black and white aerial view of downtown St. Louis, Missouri, showing the Gateway Arch and the Busch Memorial Stadium. The photograph is oriented vertically on the postcard.
6. The photograph is a black and white aerial view of downtown St. Louis, Missouri, showing the Gateway Arch and the Busch Memorial Stadium. The photograph is oriented vertically on the postcard.
7. The photograph is a black and white aerial view of downtown St. Louis, Missouri, showing the Gateway Arch and the Busch Memorial Stadium. The photograph is oriented vertically on the postcard.
8. The photograph is a black and white aerial view of downtown St. Louis, Missouri, showing the Gateway Arch and the Busch Memorial Stadium. The photograph is oriented vertically on the postcard.
9. The photograph is a black and white aerial view of downtown St. Louis, Missouri, showing the Gateway Arch and the Busch Memorial Stadium. The photograph is oriented vertically on the postcard.
10. The photograph is a black and white aerial view of downtown St. Louis, Missouri, showing the Gateway Arch and the Busch Memorial Stadium. The photograph is oriented vertically on the postcard.



post card

79926 4
An Grosman Photo 1882

1. This is a black and white photograph of an aerial view of downtown St. Louis, Missouri, showing the Gateway Arch and the Busch Memorial Stadium. The photograph is oriented vertically on the postcard.
2. The photograph is a black and white aerial view of downtown St. Louis, Missouri, showing the Gateway Arch and the Busch Memorial Stadium. The photograph is oriented vertically on the postcard.
3. The photograph is a black and white aerial view of downtown St. Louis, Missouri, showing the Gateway Arch and the Busch Memorial Stadium. The photograph is oriented vertically on the postcard.
4. The photograph is a black and white aerial view of downtown St. Louis, Missouri, showing the Gateway Arch and the Busch Memorial Stadium. The photograph is oriented vertically on the postcard.
5. The photograph is a black and white aerial view of downtown St. Louis, Missouri, showing the Gateway Arch and the Busch Memorial Stadium. The photograph is oriented vertically on the postcard.
6. The photograph is a black and white aerial view of downtown St. Louis, Missouri, showing the Gateway Arch and the Busch Memorial Stadium. The photograph is oriented vertically on the postcard.
7. The photograph is a black and white aerial view of downtown St. Louis, Missouri, showing the Gateway Arch and the Busch Memorial Stadium. The photograph is oriented vertically on the postcard.
8. The photograph is a black and white aerial view of downtown St. Louis, Missouri, showing the Gateway Arch and the Busch Memorial Stadium. The photograph is oriented vertically on the postcard.
9. The photograph is a black and white aerial view of downtown St. Louis, Missouri, showing the Gateway Arch and the Busch Memorial Stadium. The photograph is oriented vertically on the postcard.
10. The photograph is a black and white aerial view of downtown St. Louis, Missouri, showing the Gateway Arch and the Busch Memorial Stadium. The photograph is oriented vertically on the postcard.

