

REMOTE VIEWING SESSION DATA

\*\*\*\*\*  
\*  
\* Remote Viewer : LB \*  
\* Interviewer : PS \*  
\* Observer(s) : \_\_\_\_\_ \*  
\* \_\_\_\_\_ \*  
\* \_\_\_\_\_ \*  
\* Date : 11/27/85 \*  
\* Starting time : 0918 hours, local \*  
\* Site # : 0044 \*  
\* Site Acquisit.:  CRV ERV PRV ARV BRV Other \_\_\_\_\_ \*  
\* Working Mode :  GT HEM Other \_\_\_\_\_ \*  
\* Feedback class: A B  C \*  
\*  
\*\*\*\*\*

\*\*\*\*\*  
\*  
\* Ending time : 0945 hours, local \*  
\* Notes : Stage III TNG \*  
\* Highest stage : III \*  
\* Evaluation : + \*  
\*  
\*\*\*\*\*

\*\*\*\*\*  
\*  
\* Actual site : Tyrowe Copper Mine, New Mexico \*  
\* RV summary : Ps/10 \*  
\* : \_\_\_\_\_ \*  
\* : \_\_\_\_\_ \*  
\*  
\*\*\*\*\*

FT. MEADE

27 NOV 85

SG1J

0718

P.I. BACKACHE

A.U. NONE

32° 38' 45" N  
108° 21' 30" W

A: ACROSS  
UNION  
HAND  
SOLID  
B: LAND C

32° 38' 45" N  
108° 21' 30" W

A:


MISS BACK

32° 38' 45" N  
108° 21' 30" W

A: ACROSS  
WATRY  
LIQUID  
B: WATER CFB

(2)

32° 38' 45" N  
108° 21' 30" W

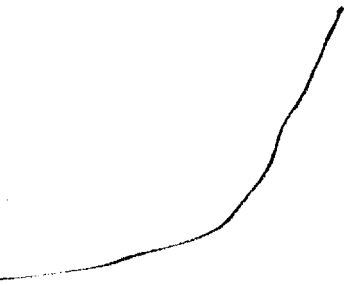


A: GRASS  
BROWN  
SOLID  
B: LAND PL

S2: BROWN C  
GREEN PL  
ORANGE SAND PL  
1/2 SOUND

CONF BAK

32° 36' 45" N  
108° 21' 30" W



A: GRASS C  
RISING C  
SOLID C  
B: LAND C

S2: DARK BROWN C  
BLACK PL  
ROUGH FUEL C  
RUMBLE SOUND C  
ACID SAND PL  
PIKE VASTIS C

S2: HOAT CFD.

(3)

ALL DML.  
HOAT FROM  
ONE DIRECTION

LOUD SOUND C

ALL BULK,  
CHANGEABLE SOUND.

32° 35' 45" W  
106° 21' 30" W

A: RISING C  
SOLID C  
B: LAND C

B2: GREEN C  
DARK COLOR C  
ROUGH TEXTURE C  
SHARP TEXTURE CFD

ALL DML  
SCALE PLS.

SHARP SMALL PL

NUMBER SOUND C

ROUNDED C

SLOPING C

HIGH C

BIG C

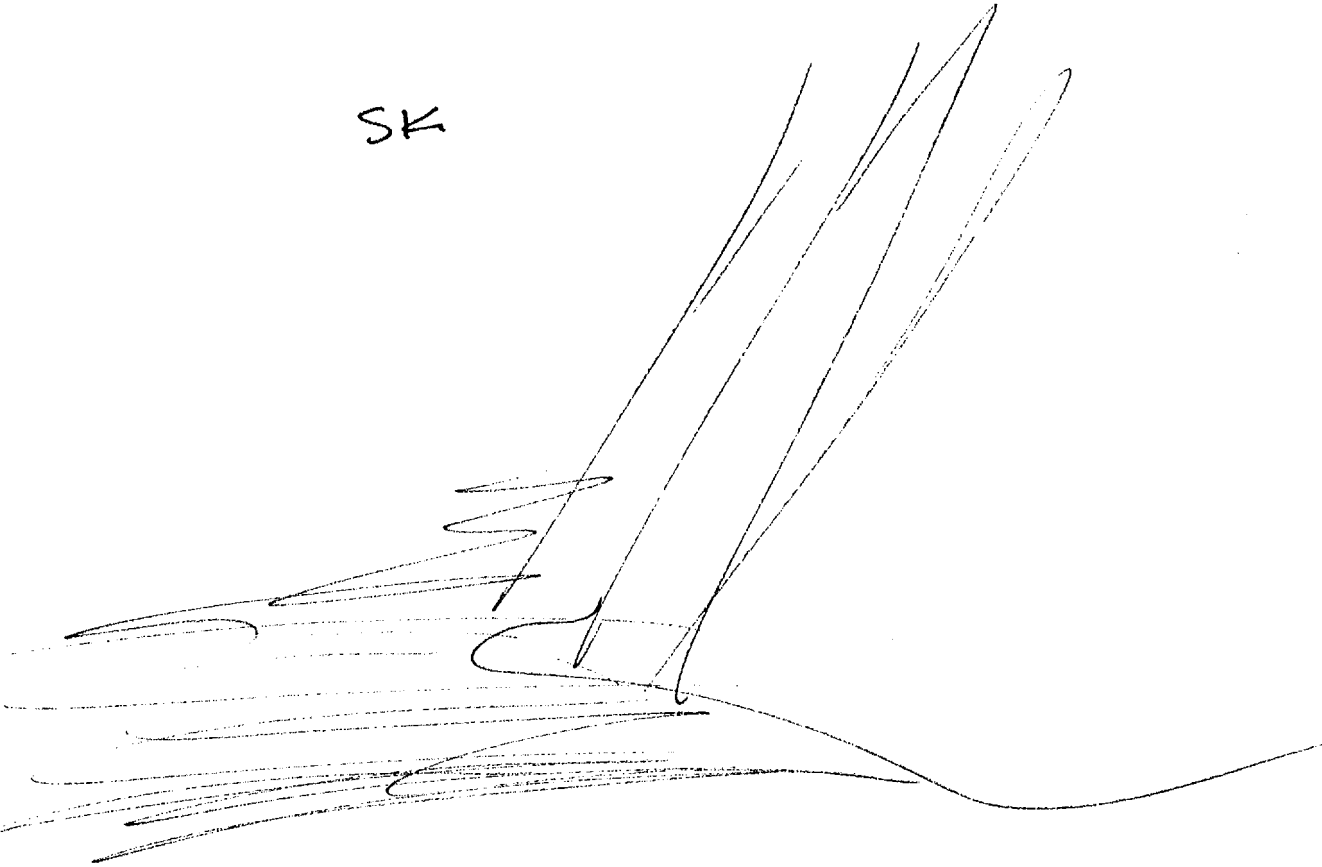
(4)

SL. FLAT C  
DOWN PL  
WIP C

~~XXXXXXXXXX~~

INTENSIVE HEAT SY CFB.

SK



5

32° 31' 45" N  
108° 31' 30" W

K: ACRES  
KCSW  
LUM  
BOLD  
B: LAND

AZ: KUGG 54  
HAND PC  
SHARP FSD CFD  
PAIN  
~~HAND~~

ADL RPK.  
LIKES IT WANTS  
TO TOUCH IT.

HARD C  
SLOPING C  
STEEP C  
TALL C  
WIND C

RI RPK  
REALLY JOY TALL!

(6)


True

See Rec.  
OSVIL'S  
TOWN.

2




①




Key  
Volcanos

9



FOR BK.  
CARTON  
LARGO

FOR BKIC  
LIKE A  
TRUNCATED CONE



SUMMARY: SITE IS A STEEP, VERTICAL SLOPING  
AREA, APPROXIMATELY FLANK AROUND IT. IT IS  
ROUGH, DARK LAND. THERE IS A LOUD,  
RUMBLING SOUND, STAMP, ACID SMOEL.

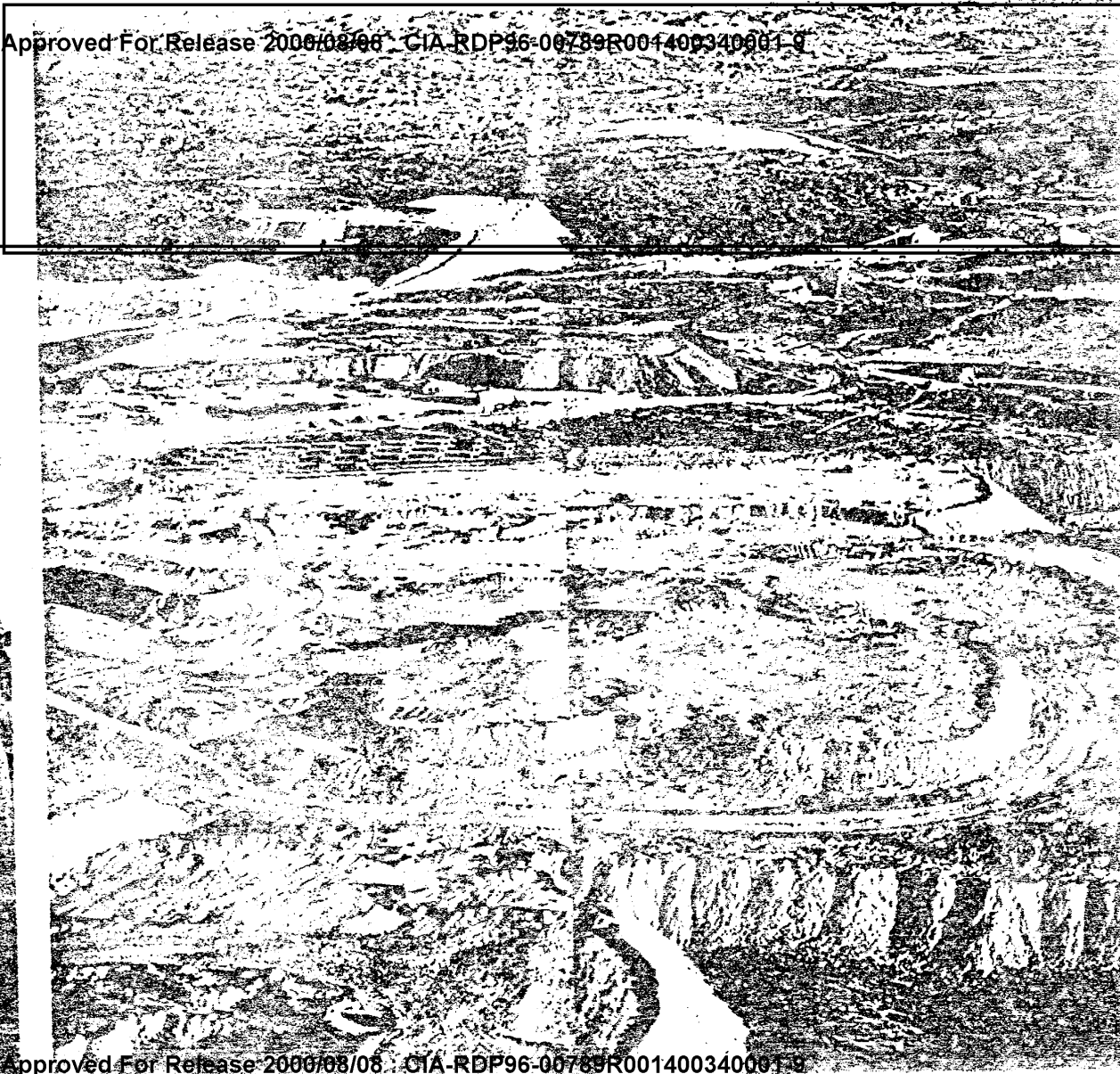
SITE END  
0945

CPYRGHT

Approved For Release 2000/08/08 : CIA-RDP96-00789R001400340001-9

CPYRGHT

No boom or bust for modern prospectors Pam and Jerry Spray (below). Paid by the hour to extract test cores of rock for mining companies, the husband-and-wife team never knows what geologists find in their samples. But here, along the divide in southern New Mexico, copper would be a good bet. Near Silver City lie two of the nation's largest copper mines, one of them owned by Phelps Dodge Corporation (right). Asked about special requirements for her job, Pam said: "You have to be able to lift about a hundred pounds. That's all."



Approved For Release 2000/08/08 : CIA-RDP96-00789R001400340001-9