

SECRET/NOFORN

PROJECT SUN STREAK

WARNING NOTICE: INTELLIGENCE SOURCES AND METHODS INVOLVED

---

PROJECT NUMBER: S1 TNG	SESSION NUMBER: 1
DATE OF SESSION: 880804	DATE OF REPORT: 880804
START: 0845	END: 0910
METHODOLOGY: CRV	VIEWER IDENTIFIER: 32

---

1. (S/NF/SK) MISSION: Access and describe in a stage one sense training target # 16, Fort Jackson, Sydney, Australia.
2. (S/NF/SK) VIEWER TASKING: Encrypted coordinates 8716/8040.
3. (S/NF/SK) COMMENTS: Excellent session, 032 exhibited perfect structure and correctly decoded all site gestalts, properly using breaks when confused or experiencing AOL. Encountered a 'non-angular' structure for the first time.
4. (S/NF/SK) EVALUATION: 4.

HANDLE VIA SKEET CHANNELS ONLY  
SPECIAL ACCESS REQUIRED


SECRET/NOFORN

CLASSIFIED BY: DIA (DT)  
DECLASSIFY ON: OADR

720 0001  
PI - yes

4 AUG 88  
0845Z

87E  
040



A. ~~Rising up~~  
~~Sloping down~~  
OUT ACROSS  
IN, NATURAL  
~~Smooth~~ semi-soft

B. LAND!

A. ACROSS FLAT  
FLUID

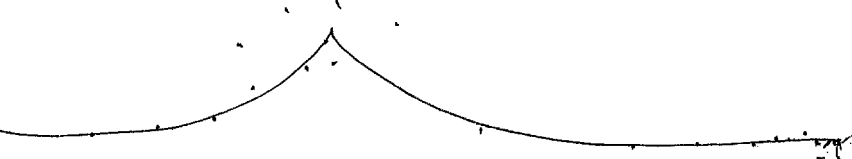
B. WATER.

A. across - up.  
peak, down  
sloping down

CONFUSION BREAK  
NATURAL IS,  
MANMADE

NO. BREAK  
ROCK QUARRY  
OPEN PIT  
MINE

8716  
8040



A. rising up.  
peaking  
Sloping down.  
NATURAL


B. MOUNTAIN.

A. ACROSS ANGLE  
DOWN! NATURAL  
~~MAN~~

CONFUSION, Break  
NATURAL IS  
M.M.

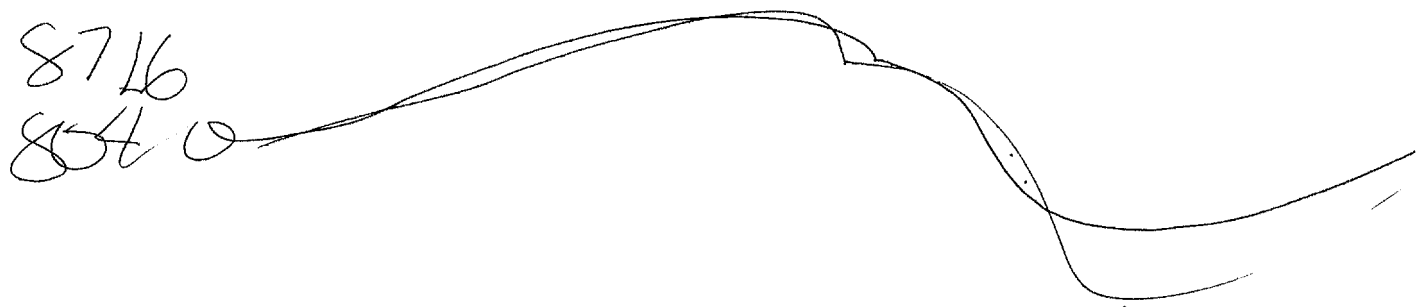
8716

8040



A.

FOUR BREAK  
cliff dwellings  
Hole.



A.  
 CONFUSION  
 BREAK  
 ANGLE VS,  
 SLOPE



A. ACROSS ANGLE  
 DOWN /  
 NATURAL  
 MANMADE  
 B. STRUCTURE

CPYRGHT

