

J. 3 Aug 88

SECRET/NOFORN

PROJECT SUN STREAK

WARNING NOTICE: INTELLIGENCE SOURCES AND METHODS INVOLVED

PROJECT NUMBER: S1 TNG	SESSION NUMBER: 1
DATE OF SESSION: 880802	DATE OF REPORT: 880803
START: 1505	END: 1535
METHODOLOGY: CRV	VIEWER IDENTIFIER: 32

1. (S/NF/SK) MISSION: Access and describe in a stage one sense training target # 729, Mount Everest.
2. (S/NF/SK) VIEWER TASKING: Encrypted coordinates 2759/8707.
3. (S/NF/SK) COMMENTS: Interesting session. Training site folder #1033, Grand Canyon was in monitor's notebook. Target site folder #729, was in proper location on podium, coordinates were intended for #729. 032, however, accessed and properly decoded the Grand Canyon site and then after recueing, Mt. Everest. 032's structure was excellent.
4. (S/NF/SK) EVALUATION: 3.

HANDLE VIA SKEET CHANNELS ONLY
SPECIAL ACCESS REQUIRED

SECRET/NOFORN


CLASSIFIED BY: DIA (DT)

32

PI - NONE

2 Aug 88

1505L



A. Vertical rising
up, sloping down,
wavy across, rising
up. semi soft
NATURAL.

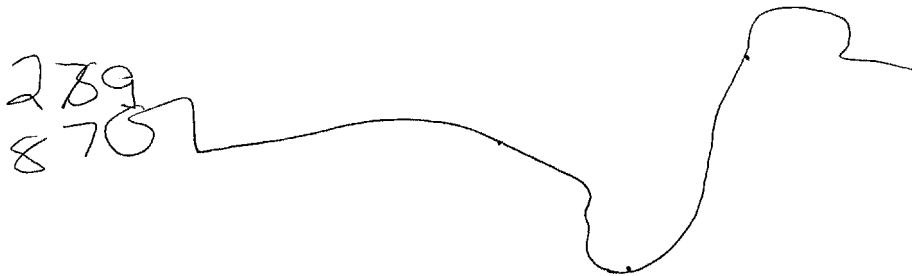
B. LAND.

A. WAVY ACROSS,
fluid,

B. WATER.

AOL BREAK

Vegetation, H.V.
Body of water.




A. ACROSS, ~~SLOPING~~
DOWN, ACROSS
Rising up.
ACROSS,
Vertical
semi soft -

B. LAND.

A. Across wavy, fluid

B. WATER



A. ACROSS SLOPING
DOWN / SHARP
DOWN / SLOPING
up - ACROSS
Vertical.

CONFUSION Break
feelings



A. ACROSS SLOPING
DOWN / STEEP.
DOWN / INCLINE
up - ACROSS

AOL Break
CANYON

2759
8701


(TARGET IS SITE
ON PODIUM)

- A. ACROSS SLOPING
DOWN, NATURAL
- B. HAND.

2759
8701

- A. ~~Sloping~~ up,
ACROSS SLOPING
DOWN / ACROSS
CONFUSION BREAK
feeling

2759
8701



A.

CONFUSION BREAK
VERTICAL VS.
HORIZONTAL
FEELING.

2759
8701



A.

CONFUSION BREAK
VERT. VS HORIZ

(Vertical)

2759
8701



A. Vertical

RISING UP -
ACROSS ANGLE
DOWN / ACROSS
HARD. MAKE

2759
8761



A. rising up
across wave
DOWN! Feed


B. WATER

2759
8761



A. Horizontal
out around
INWARD, back
out wide
sweep around

Confusion Break
feeling



Site 729

Mt Everest

The highest mountain in the world. A peak of the great Himilaya, Mt Everest looms above the frontier between Tibet and Napal. Its elevation as of 1954 was between 29,028 and 29,040 ft. Local name of the peak is "CHOMOLUNGMA" or Goddess Mother of the World.

From the summit of Mt Everest, the Northeast Ridge descends to a shoulder, and from there the North Ridge falls to a saddle with the North Col below which the Rongbuk and the East Rongbuk glaciers flow northward into Tibet. The Southeast Ridge drops to the South Col, below which lies a basin called the Western Cwm, feeding the Khumbar glacier. This glacier turns southward in Napal. The Western Ridge runs down to a pass on the frontier. At the mountain's base the altitude is 17,000-18,000 ft. The North Col's altitude is 22,900 ft, the South Col is 25,850 ft. To date the Mountain has been climbed 35 times.