

~~SECRET~~/NOFORN

PROJECT SUN STREAK

WARNING NOTICE: INTELLIGENCE SOURCES AND METHODS INVOLVED

PROJECT NUMBER:	0201	SESSION NUMBER:	01
DATE OF SESSION:	16 MAR 90	DATE OF REPORT:	16 MAR 90
START:	1000	END:	1025
METHODOLOGY:	CRV	VIEWER IDENTIFIER:	052

1. (S/NF/SK) MISSION: To describe the waterfall at encrypted coordinates 37 45' 27"N/119 35' 44"W.
2. (S/NF/SK) VIEWER TASKING: Utilizing encrypted coordinates 37 45' 27"N/119 35' 44"W describe the target.
3. (S/NF/SK) COMMENTS: No inclemencies noted. ^{*} A summary of information is attached to this report.
4. (S/NF/SK) EVALUATION: 3

*no summary is attached -
none needed.*

MONITOR: 025

HANDLE VIA SKEET CHANNELS ONLY

~~SECRET~~/NOFORN

CLASSIFIED BY: DIA (DT)
DECLASSIFY: OADR

052

16 March 90

Ft. Meade

1000


025

PI: NONE

AV: NONE

37° 45 min 27 sec N

119° 35 min 44 sec W



○ A. Wavy Across
soft

○ B. Water

A. Angle
hard


X B. structure

O A. down, over
hard

O B. Land

374527

119 3544



A. Wavy Across
soft

B. Water

A. Angle
hard

B. Structure

A. down over
rapidly
smooth

B. Energetics

52

Blue


Black

^ Smoke smell

Green

cold

diagonal
angle



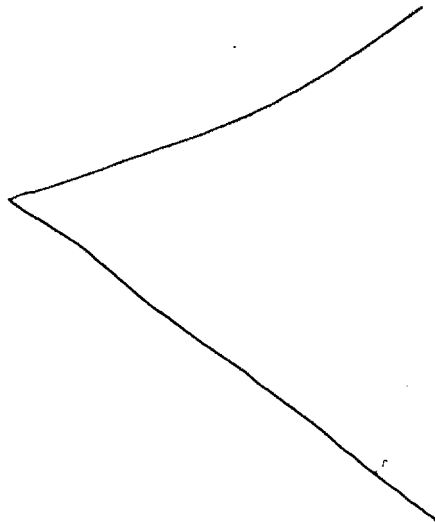
o Bird sounds

ADL bk

think its here

Bird sounds

Wet
rough




Angle

Round

374527

1193544



A. Wavy Across
soft

B. Water

A. Angle
hard

B. Structure

A. down fast
smooth

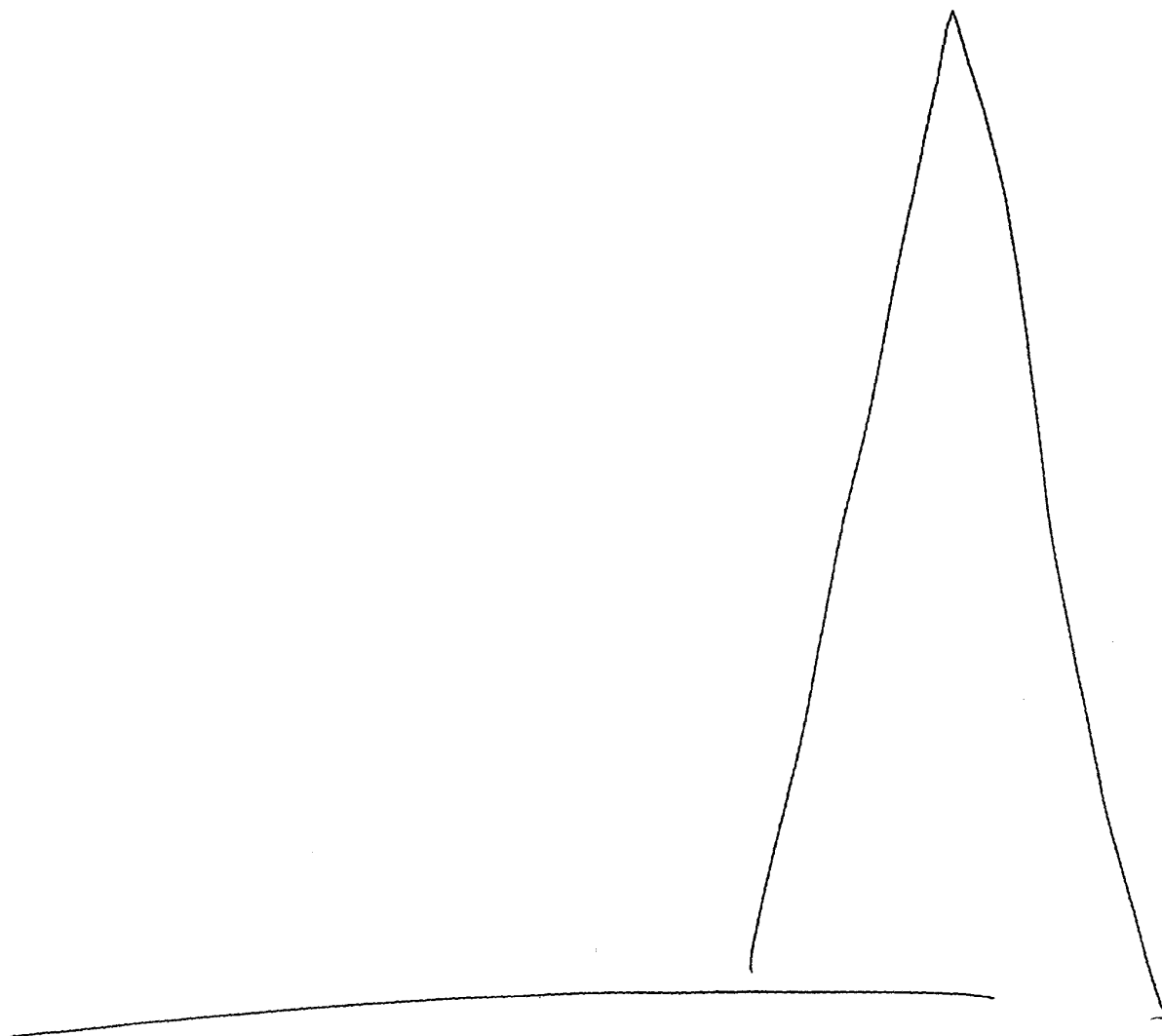
B. Energetics




32

✓ Blue
Black
Red
Pointed
Bright

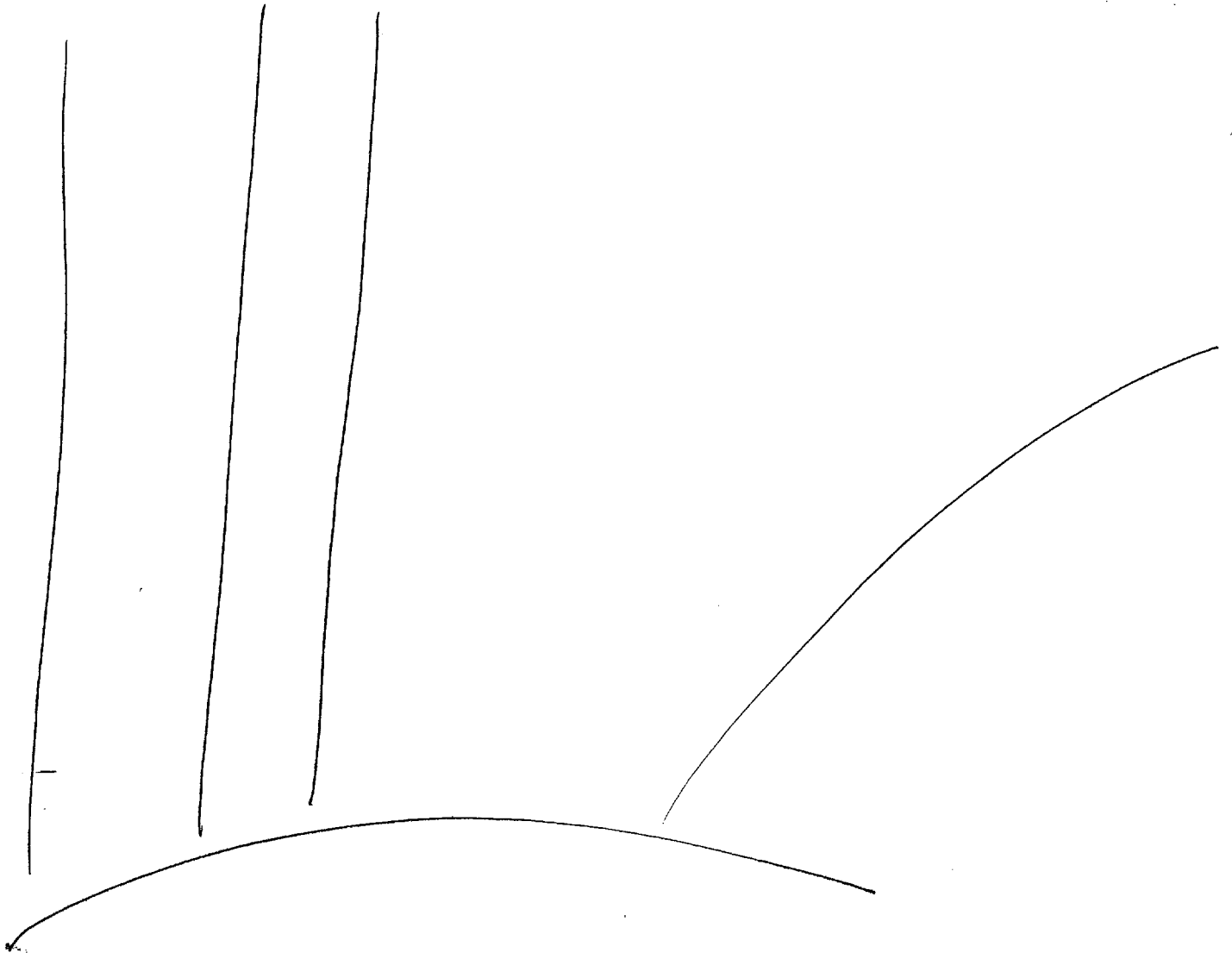
8



Red
Cold



Verticals
Big
Bright



//

green


Blue

Big

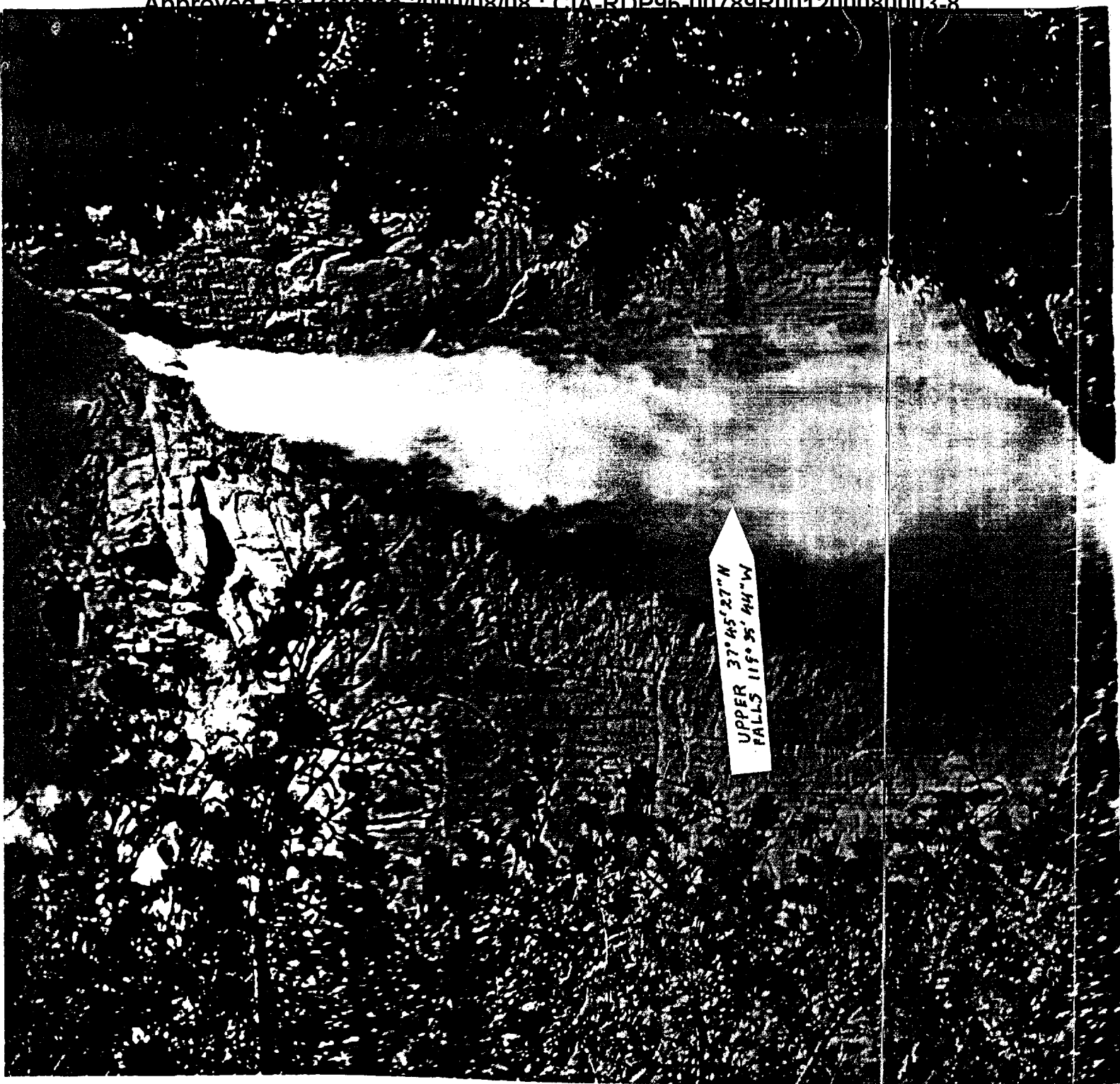
loud

cold

pointed



Site 1025



UPPER 37° 45' 27" N
 FALLS 119° 25' 44" W


Yosemite

COURSED TO FROTH in its wild leaps, Yosemite Fall plunges with such force that the ground trembles at its base. Upper Fall, Middle Cascade, and Lower Fall pour down a combined 1,425 feet, with Lower Fall alone totalling 1,000 feet.

Swollen by spring melt, the falls fill Yosemite Valley with its thunderous roar. In early summer the warring waters whip in the wind like a gossamer veil. By mid-August only a tear trickles down the canyon face.

Pressed between sheer rock walls half a mile high, Yosemite Valley follows a seven-mile gorge carved by glaciers and the Merced River. From hanging valleys high above the river spill many other spectacular falls, including Bridalveil, Vernal, Illilouette, Nevada, and Ribbon, which drops 1,612 feet, longest single fall on the continent.

Yosemite became a national park in 1890, a few days after nearby Sequoia attained park status.



Yosemite firefall rains a river of embers down the face of Glacier Point. Each summer evening a bonfire of bark from fallen trees blazes atop the cliff. During it, leaves

CPYRGHT



embers. As twilight deepens into night, an expectant hush envelops campers in the valley more than half a mile below.

Suddenly the cry sounds in the darkness, "Let the fire fall!" and men with long-handled rakes push the coals over the brink. As if in slow motion, the fiery torrent drifts toward the canyon floor, consuming itself as it falls.

KODACHROMES BY NATIONAL
GEOGRAPHIC CHIEF PHOTOGRAPHER
B. ANTHONY STEWART (ABOVE)
AND ROY PORELLO © NATIONAL
GEOGRAPHIC SOCIETY