

22 Feb 90

~~SECRET//NOFORN~~

PROJECT SUN STREAK

WARNING NOTICE: INTELLIGENCE SOURCES AND METHODS INVOLVED

---

|                  |            |                    |           |
|------------------|------------|--------------------|-----------|
| PROJECT NUMBER:  | 0080 (Tng) | SESSION NUMBER:    | 1         |
| DATE OF SESSION: | 05 FEB 90  | DATE OF REPORT:    | 05 FEB 90 |
| START:           | 1423       | END:               | 1434      |
| METHODOLOGY:     | CRV        | VIEWER IDENTIFIER: | 052       |

---

1. (S/NF/SK) MISSION: To describe the target site (The restaurant over the Bride of the Slovak Natl. Uprising at Bratislava Czechoslovakia) in Stage I terminology.
2. (S/NF/SK) VIEWER TASKING: Encrypted coordinates only.
3. (S/NF/SK) COMMENTS: No Physical Inclemencies. 052 picked up on the revolving nature of the target as well as correctly identifying the major physical gestalts. 052 appears to have a natural ability to perceive "energetics" in Stage I format.
4. (S/NF/SK) EVALUATION: 3
5. (S/NF/SK) SEARCH EVALUATION: N/A

MONITOR: 018

HANDLE VIA SKEET CHANNELS ONLY

~~SECRET//NOFORN~~

CLASSIFIED BY: DIA (DT)  
DECLASSIFY: OADR

052  
5 Feb 90  
1423  
Ft. Meade  
D18


PI: none  
AV: none

480935  
170830




- A. sloping up  
Angle  
hard
- B. structure
- A. down + around  
hard
- AOL BK  
valley

480935  
170830

A hand-drawn sketch of a loop. It starts with a horizontal line from the left, curves upwards and around to the right, then curves downwards and back to the left, ending in a small tail that loops back towards the center.

O A. Around/Loop  
hard/rough  
Y B. Land

480935  
170830

A hand-drawn sketch of a loop, similar to the one above. It starts with a horizontal line from the left, curves upwards and around to the right, then curves downwards and back to the left, ending in a small tail that loops back towards the center.

O A. Around/Loop  
hard  
Y B. Land

(monitor explained  
that this could be  
a motion ideogram)

480935  
170830




- A. Wavy Across flowing
- B. Water

Site 1434



48° 09' 35" N  
 017° 08' 30" E.



Memorial to bravery, the Bridge of the Slovak National Uprising (above) at Bratislava honors partisans who fought the Nazis—and offers diners in a tower-crowning restaurant a view of the land they fought over.