

7 Feb 90

~~SECRET~~ NOFORN

PROJECT SUN STREAK

WARNING NOTICE: INTELLIGENCE SOURCES AND METHODS INVOLVED

PROJECT NUMBER:	0091 (Tng)	SESSION NUMBER:	1
DATE OF SESSION:	05 FEB 90	DATE OF REPORT:	05 FEB 90
START:	0909	END:	0919
METHODOLOGY:	CRV	VIEWER IDENTIFIER:	052

1. (S/NF/SK) MISSION: To describe the target site (Bridge on Lake Tawakoni) in Stage I terminology.
2. (S/NF/SK) VIEWER TASKING: Encrypted coordinates only.
3. (S/NF/SK) COMMENTS: No Physical Inclemencies. 052 had a very minor difficulty resolving the "structure" portion of the site, but had some of the most complete and correctly executed ideograms I have seen. Post session discussion centered around decoding the ideograms, and studying them to reinforce the correctness of the procedure used.
4. (S/NF/SK) EVALUATION: *3*
5. (S/NF/SK) SEARCH EVALUATION: N/A

MONITOR: 018

HANDLE VIA SKEET CHANNELS ONLY

~~SECRET~~ NOFORN

Referral Review by NIMA/DoD

CLASSIFIED BY: DIA (DT)
DECLASSIFY: OADR

052

PI: none

AV: none


5 Feb 90

Ft. Meade

0909

018


325425
955900



A. Sloping up
peak
down
hard

X B. Mountain


325425
955900



A. Angle
hard

O B. Structure

325425
955900




A. Sloping up
Peak
down
hard
?
B. Mountain

A. Angle
hard
O B. Structure

A. Loop
hard/soft
B. —

O A. Sloping up
hard
X B. Land

325425
955900



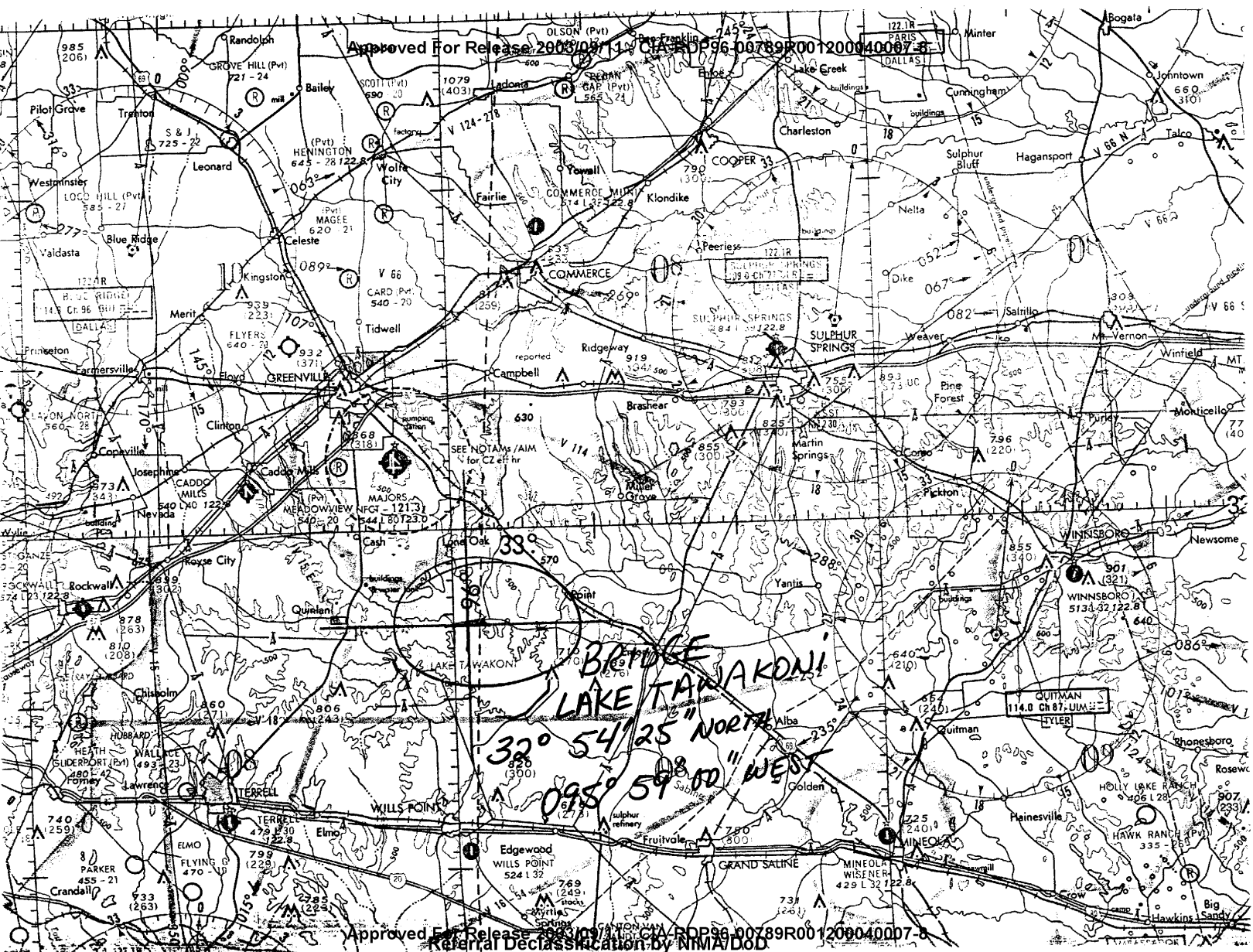
A - sloping up
peak
down
hard
B. Mountain

A. Wavy
hard/soft
B. Water

A. Loop
hard
B. Island

Site 0919

Approved For Release 2003/08/14 : CIA-RDP96-00789R001200040007-8



Approved For Release 2003/08/14 : CIA-RDP96-00789R001200040007-8

Referential Declassification by NMA/DoD