

26 Jan 90

~~SECRET~~/NOFORN

PROJECT SUN STREAK

WARNING NOTICE: INTELLIGENCE SOURCES AND METHODS INVOLVED

PROJECT NUMBER:	0005(Tng)	SESSION NUMBER:	1
DATE OF SESSION:	26 JAN 90	DATE OF REPORT:	26 JAN 90
START:	0901	END:	0914
METHODOLOGY:	CRV	VIEWER IDENTIFIER:	052

1. (S/NF/SK) MISSION: To describe the target site (Exposed reefs of the Grand Bahama Bank) in Stage I terminology.
2. (S/NF/SK) VIEWER TASKING: Encrypted Coordinates only.
3. (S/NF/SK) COMMENTS: No Physical Inclemencies. 052 had excellent ideograms throughout, with little trouble in decoding them.
4. (S/NF/SK) EVALUATION: *3*
5. (S/NF/SK) SEARCH EVALUATION: N/A

MONITOR: 018

HANDLE VIA SKEET CHANNELS ONLY

Referral Review by NIMA/DoD

~~SECRET~~/NOFORN

CLASSIFIED BY: DIA (DT)
DECLASSIFY: OADR

052

26 Jan 90

Ft. Meade


0901

018

PI: none
AV: none

251300

765700




A. Wavy / Downward
hard

ADL BK

Waterfall

251300

765700



Miss BK

251300
765700 ~


Miss BK

251300
765700 ————
 |
 |
 |

Miss BK

251300
765700 ————
 |
 |
 |

*A - sloping up
Peak
down
B. Mountain*



A. sloping up
peak
down

B. Valley

251300
765700 -

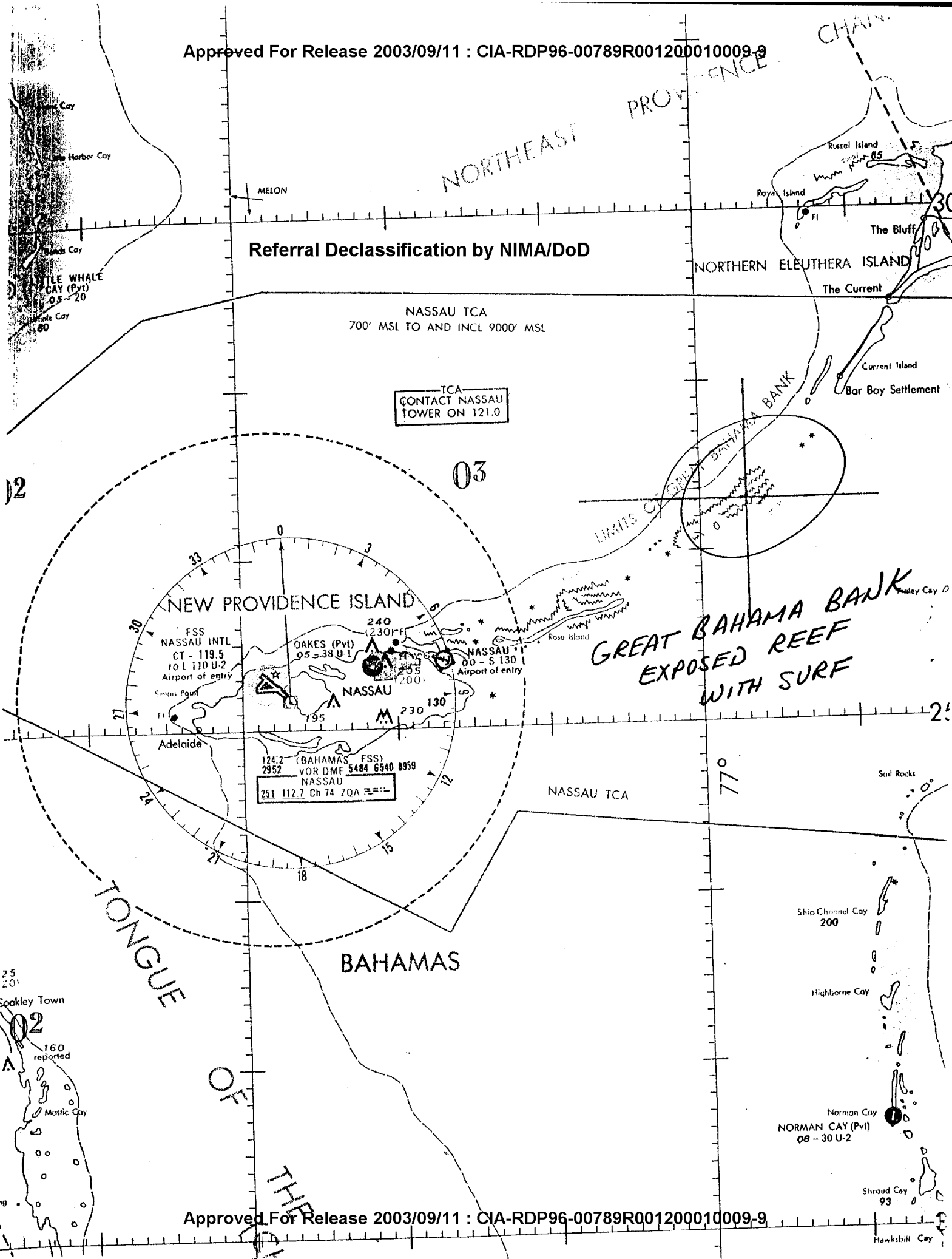
miss BK

251300
765700 →

miss BK

AOL BK

Island



Referral Declassification by NIMA/DoD

NASSAU TCA
700' MSL TO AND INCL 9000' MSL

TCA
CONTACT NASSAU
TOWER ON 121.0

NEW PROVIDENCE ISLAND

FSS
NASSAU INTL
CT - 119.5
10 L 110 U-2
Airport of entry

OAKES (Pvt)
05 - 38 U-1

NASSAU

NASSAU
00 - S 130
Airport of entry

124.2 (BAHAMAS FSS)
2952 VOR DMF 5484 6540 8959
NASSAU
251 112.7 Ch 74 70A

NASSAU TCA

BAHAMAS

GREAT BAHAMA BANK
EXPOSED REEF
WITH SURF