

26 Jan 90

~~SECRET~~/NOFORN

PROJECT SUN STREAK

WARNING NOTICE: INTELLIGENCE SOURCES AND METHODS INVOLVED

PROJECT NUMBER:	0039--A(Tng)	SESSION NUMBER:	1
DATE OF SESSION:	25 JAN 90	DATE OF REPORT:	25 JAN 90
START:	1505	END:	1425
METHODOLOGY:	CRV	VIEWER IDENTIFIER:	052

1. (S/NF/SK) MISSION: To describe the target site (Duskey Bay, Polynesia) in Stage I terminology.
2. (S/NF/SK) VIEWER TASKING: Encrypted Coordinates only.
3. (S/NF/SK) COMMENTS: No Physical Inclemencies. 052, after experiencing "shifting perspective" in the last session, had trouble with regular ideograms in this session. The ideograms were perfect, but decoding was getting further off. The session was stopped, and the reaction was discussed.
4. (S/NF/SK) EVALUATION:)
5. (S/NF/SK) SEARCH EVALUATION: N/A

MONITOR: 018

HANDLE VIA SKEET CHANNELS ONLY

~~SECRET~~/NOFORN

CLASSIFIED BY: DIA (DT)
DECLASSIFY: OADR

052

25 Jan 90

Ft. Meade

1505

018

PI: none


AV: none

AOL BK

AIR

39A

A. Wavy
hard
B. Land

39A 

miss BK



A. Wavy
 angles/shapes
 energy

B.
 AOL BK
 x electricity

A. Wavy/straight
 hard

B. Land

A. curvy
 zapped


✓ B. electricity

AOL BK

Lightning bolt

A. Curvy
 Sharp

✓ B. Barbed Wire AOL BK




A. sloping up
peak
down
B. Mountain

ADL BK
✓ Florida




A. Wavy
hard
B. Land




ADL BK
✓ Waterfall

39A —

Miss BK



A. Wavy/drop off
 soft
 ✓ B. Waterfall



A. Wavy
 angles
 hard
 ✓ B. Structures

*"THIS BAY I HAVE NAMED DUSKEY..."
Cook wrote in his journal when he
first came here in 1770, in the murky
blue-dark of day's end. It must have
appeared to him much as it does in
this photograph, with a single shaft of
sunlight breaking leaden clouds.*

