

25 Jan 90

~~SECRET~~/NOFORN

PROJECT SUN STREAK

WARNING NOTICE: INTELLIGENCE SOURCES AND METHODS INVOLVED

PROJECT NUMBER:	0070 (Tng)	SESSION NUMBER:	1
DATE OF SESSION:	16 JAN 90	DATE OF REPORT:	16 JAN 90
START:	0930	END:	0958
METHODOLOGY:	CRV	VIEWER IDENTIFIER:	052

1. (S/NF/SK) MISSION: To describe the target site (Large Microwave Antenna) in Stage I terminology.
2. (S/NF/SK) VIEWER TASKING: Encrypted Coordinates only.
3. (S/NF/SK) COMMENTS: *Inclusions?* 052 homed in immediately on the "energy" present at the site. Further cueing that the desired target was the physical aspect of the site led to final determination of "structure". This is 052's first site involving a structure. The transcript was analyzed after the session to use 052's own work to illustrate and discuss problems and successes.
4. (S/NF/SK) EVALUATION: *2*
5. (S/NF/SK) SEARCH EVALUATION: N/A

MONITOR: 018

HANDLE VIA SKEET CHANNELS ONLY

~~SECRET~~/NOFORN

CLASSIFIED BY: DIA (DT)
DECLASSIFY: OADR

052
16 Jan 90
Ft. Meade
0930
018

PI: none
AV: none

371455

784000



A. Wavy
Fluid
Liquid
B. Water

371455

784040

Abort

Miss BK

371455

784000



A. Wavy
Fluid
hard

B. Land
NOL BK
Land

371455

784000 _____

MISS BK

371455

784000 _____

A. straight
hard
B. Land

371455

784000 _____

MISS BK

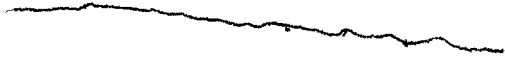
371455

784000 _____

MISS BK

371455

784000




A. Wavy
hard

B. City

371455

784000



A. Sloping up
hard

B. Land

AOL BK

Mountain

371455
784000 —

MISS BK

371455
784000 —————


A. Wavy
Sloping up
hard

B. Land

371455
784000 —

MISS BK

371455
784000



A. Sloping up
stop-down
hard
hard

B. Land

A. hard

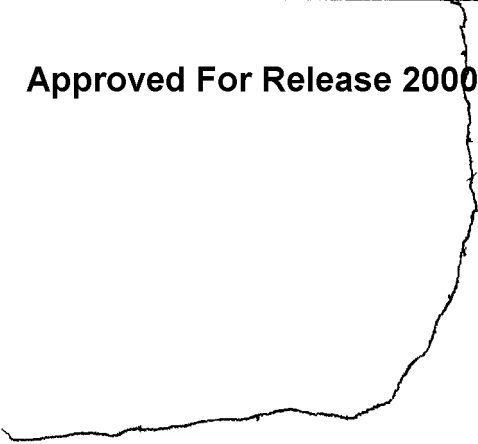
ADL BK
its not completely straight
but its not really wavy either

371455
784000

Miss BK

371455

784000



A. angle
hard

B. —

AOL

Tree

371455

784000



MISS BK

371455
784000

MISS BK

AOL
house/Bldg

371455
784000

A. Angle
~~wavy~~ ^{not} wavy
^{not} straight

B. Bldg.

site end
958