

25 Jan 90

~~SECRET~~/NOFORN

PROJECT SUN STREAK

WARNING NOTICE: INTELLIGENCE SOURCES AND METHODS INVOLVED

PROJECT NUMBER:	0729	SESSION NUMBER:	1
DATE OF SESSION:	900112	DATE OF REPORT:	900116
START:	1442	END:	1505
METHODOLOGY:	CRV	VIEWER IDENTIFIER:	052

1. (S/NF/SK) MISSION: Describe in a stage one sense training target # 0729, Mt. Everest.
2. (S/NF/SK) VIEWER TASKING: Encrypted coordinates.
3. (S/NF/SK) COMMENTS: 052 correctly decoded the ideogram she kept receiving (sloping up, land). However, because her ideograms form slowly, they didn't complete themselves i.e., did not peak, then slope down. 052's ideograms are slowly increasing in speed, this and ideogram drills will help solve this problem.
4. (S/NF/SK) EVALUATION: **3**
5. (S/NF/SK) SEARCH EVALUATION:

MONITOR: 095

HANDLE VIA SKEET CHANNELS ONLY

~~SECRET~~/NOFORN

CLASSIFIED BY: DIA (DT)
DECLASSIFY: OADR

052

12 Jan 90
Ft. Meade
1442
095

PI: none
AV: none

275911
870122 -

miss BK.


275911
870122 _____

A. Wavy
B. flur
B. Water

275911
870122 _____


AOL BK
Volcano with crater on top

275911
870122




A. wavy
flat
sloping up
B. hard

275911
870222




A. Bumpy
Flat
Dry
B. hard

275911
870122



A. Sloping up
Bumpy
soft
B. Land

275911
870122




A. Sloping up
Bumpy yet smooth
soft
B. Land.

275911
870122



MISS BK

275911
870122



A. Sloping up
soft
B. Land

site end.
1505

Site 729

Mt Everest

The highest mountain in the world. A peak of the great Himilaya, Mt Everest looms above the frontier between Tibet and Napal. Its elevation as of 1954 was between 29,028 and 29,040 ft. Local name of the peak is "CHOMOLUNGMA" or Goddess Mother of the World.

From the summit of Mt Everest, the Northeast Ridge descends to a shoulder, and from there the North Ridge falls to a saddle with the North Col below which the Rongbuk and the East Rongbuk glaciers flow northward into Tibet. The Southeast Ridge drops to the South Col, below which lies a basin called the Western Cwm, feeding the Khumbar glacier. This glacier turns southward in Napal. The Western Ridge runs down to a pass on the frontier. At the mountain's base the altitude is 17,000-18,000 ft. The North Col's altitude is 22,900 ft, the South Col is 25,850 ft. To date the Mountain has been climbed 35 times.