


063

001

Summary:

SG1A

The location of the  is $17^{\circ}35' N 84^{\circ}40' W$
It is not carrying contraband at this time.

It is traveling in a south-eastern direction
with a probable destination of $13^{\circ}25' N 81^{\circ}20' W$
(Isla de Providencia)


Session end

1532

Key West
16 July 90
1440
Solo

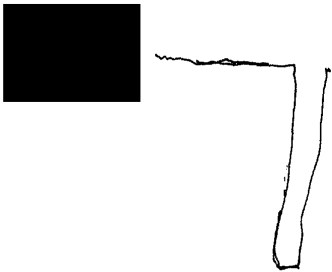
PI: none
AV: none

SG1A



A. Wavy Across
soft
B. Water
A. Angle
hard
B. Structure

SG1A



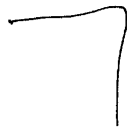
A. Wavy Across
soft
B. Water
A. Angle
hard
B. Structure

S2


Black
blue




Squeaking sound




Angle
Bad sounds

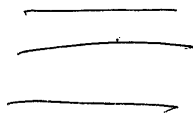
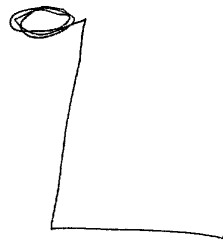



Squeaking sound





Curved

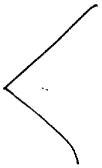


34

4

32 D AT ET T I AD ALS
(Vessel)

Blue



Angle

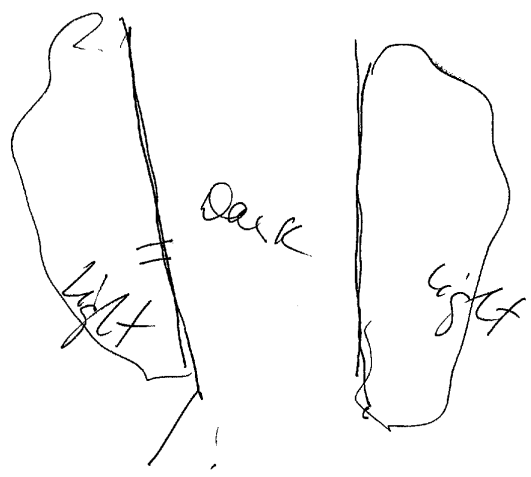
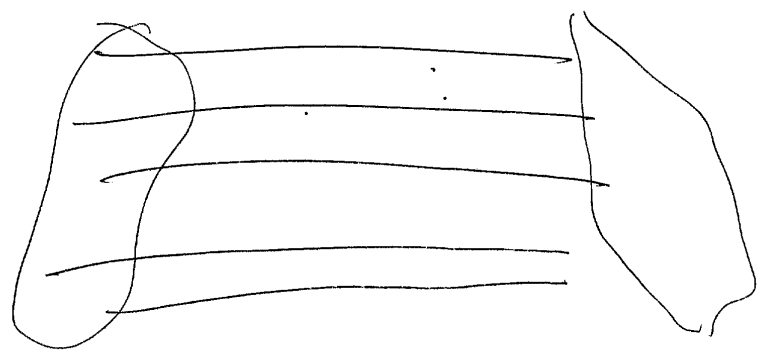
Contraband



56

5

S2 ① AI EI [redacted] I ADL A/S
SG1A (Vessel)
(Intensions)



(Korhaband?)

see page 5 A

No.

6

SG1A

Location of



17° 35' N 84° 40' W

Destination :

Traveling south
to Isla de Providencia

13° 25' N 81° 20' W