

3

TASKING SHEET

1. Project Number: 92-69-0

2. Session Number: 04

3. E.E.I.'s:

C. A. Determine current location and itinerary of

SG1A

B. B. Determine the specific location of the impending transfer of illegal cargo from the  to the smaller vessels.

SG1A

A. C. Determine if the previously perceived date of transfer is still valid.

4. Coordinates: 103108 313371

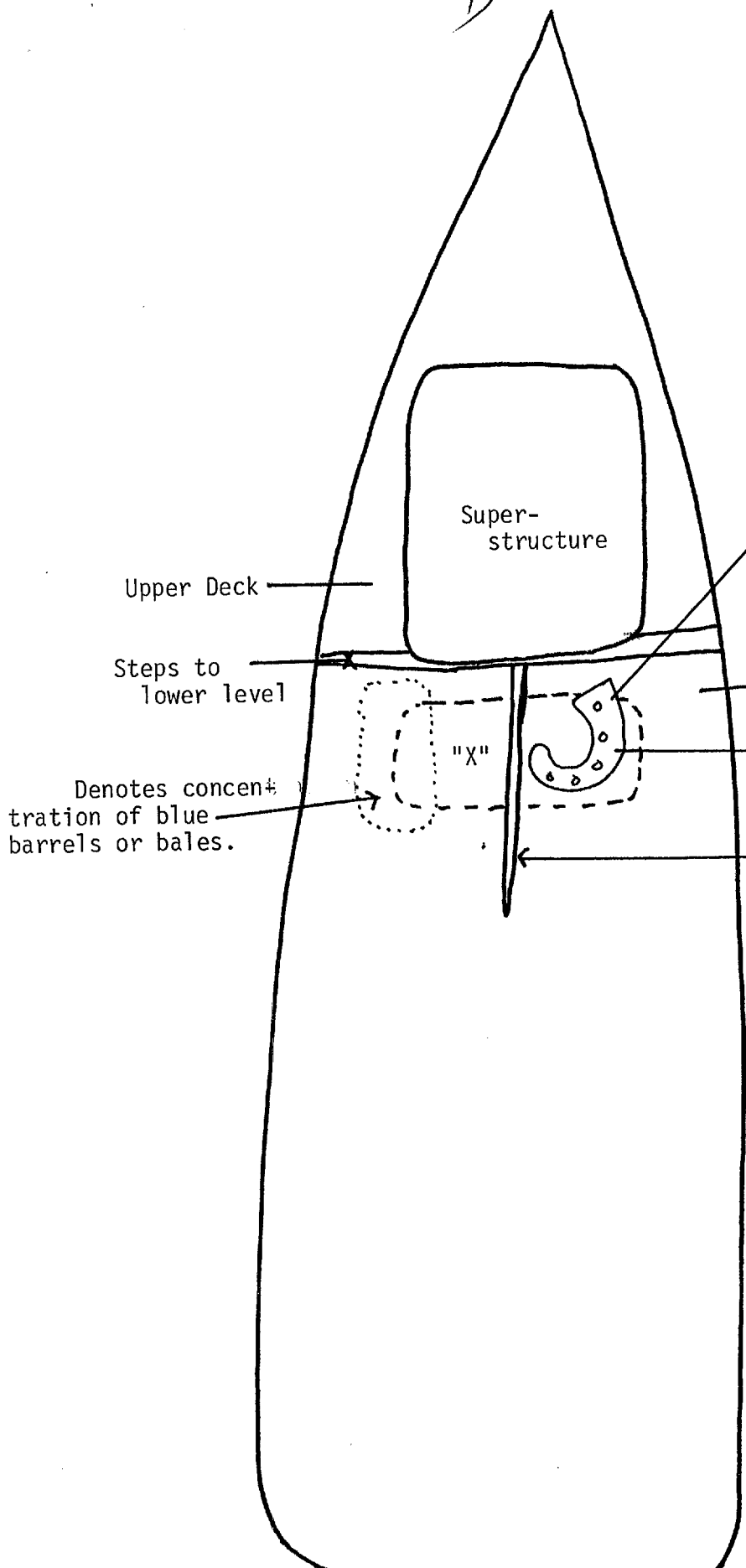
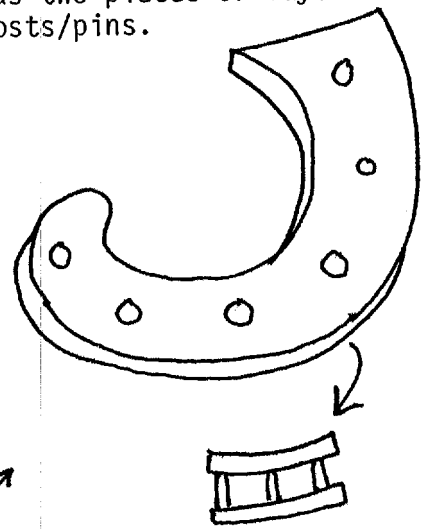
ILLEGIB



*source suggest  
C, B, A.*

Referral Review by NIMA/DoD

Large, hook-shaped metal object used for hooking or clamping onto something; it has two pieces or layers connected by posts/pins.



"X": Sub-deck, hidden compartment is situated under this area of the boat. It has been hidden/camouflaged (see next diagram).

(i)

Port  
Hull

Star-  
board  
Hull

Upper Deck

SUPERSTRUCTURE

Steps

Steps

Flush w/ deck

Juncture between  
"A" & "B" is  
flush

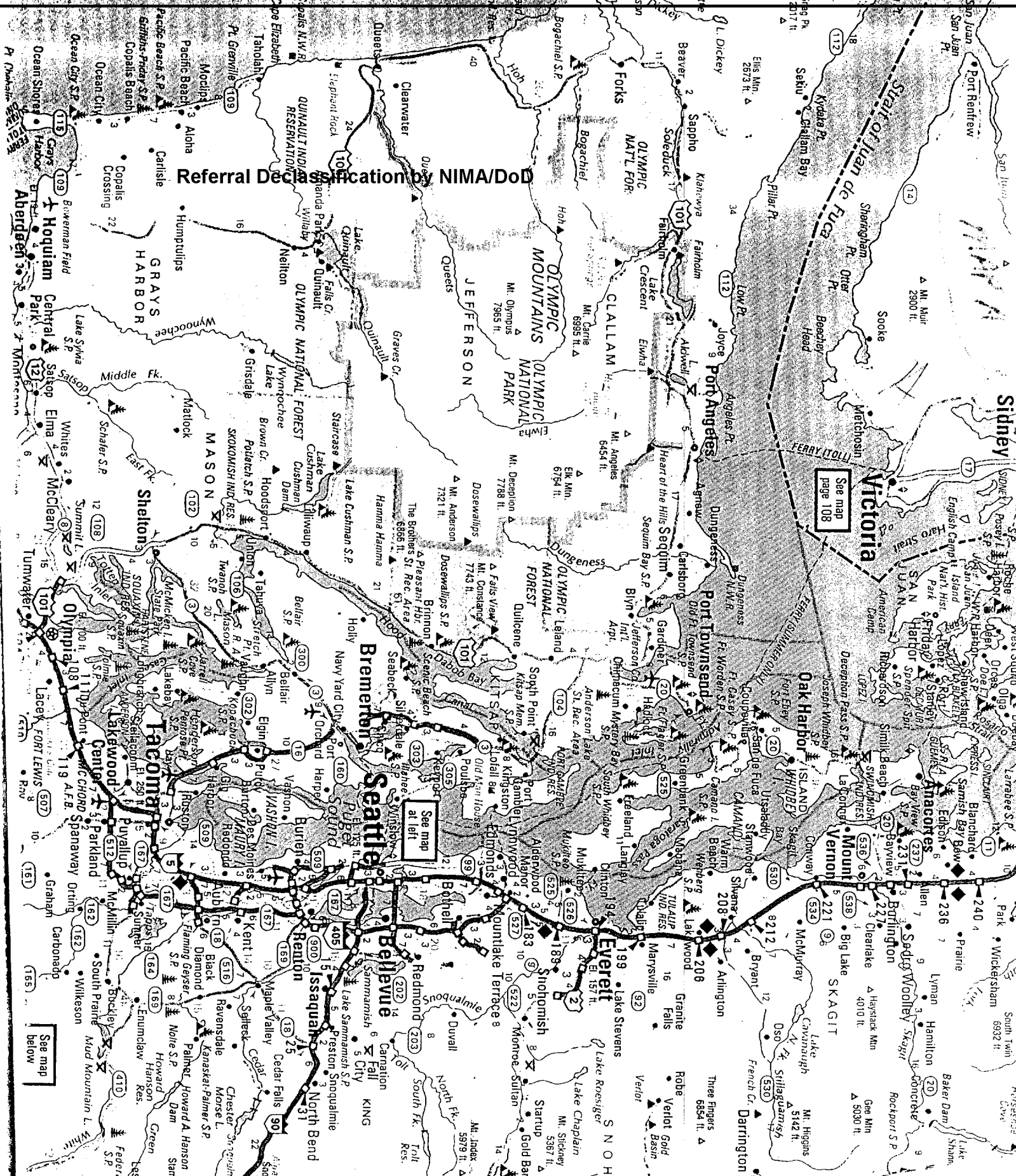
Lower Deck  
Level

Grate or Wooden Planks

\*Opening to hidden compartment; securely bolted/screwed down with water tight seal. Compartment inside has a false bottom made to look like a storage bin/hold/bay. Beneath this false bottom is an extensive sub-level(s) which has been densely packed with the blue-wrapped packages described in text.

\*\*Lots of work-related debris lies on top of this "grate" area. This area has been left particularly greasy/dirty and cluttered to further camouflage the sub-deck compartment.

STERN



Referral Designation by NIMA/DoD

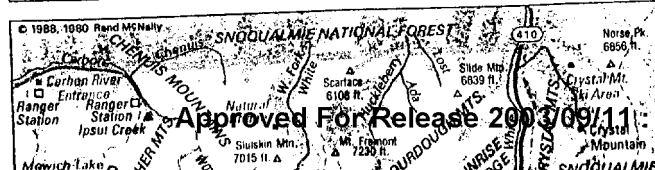
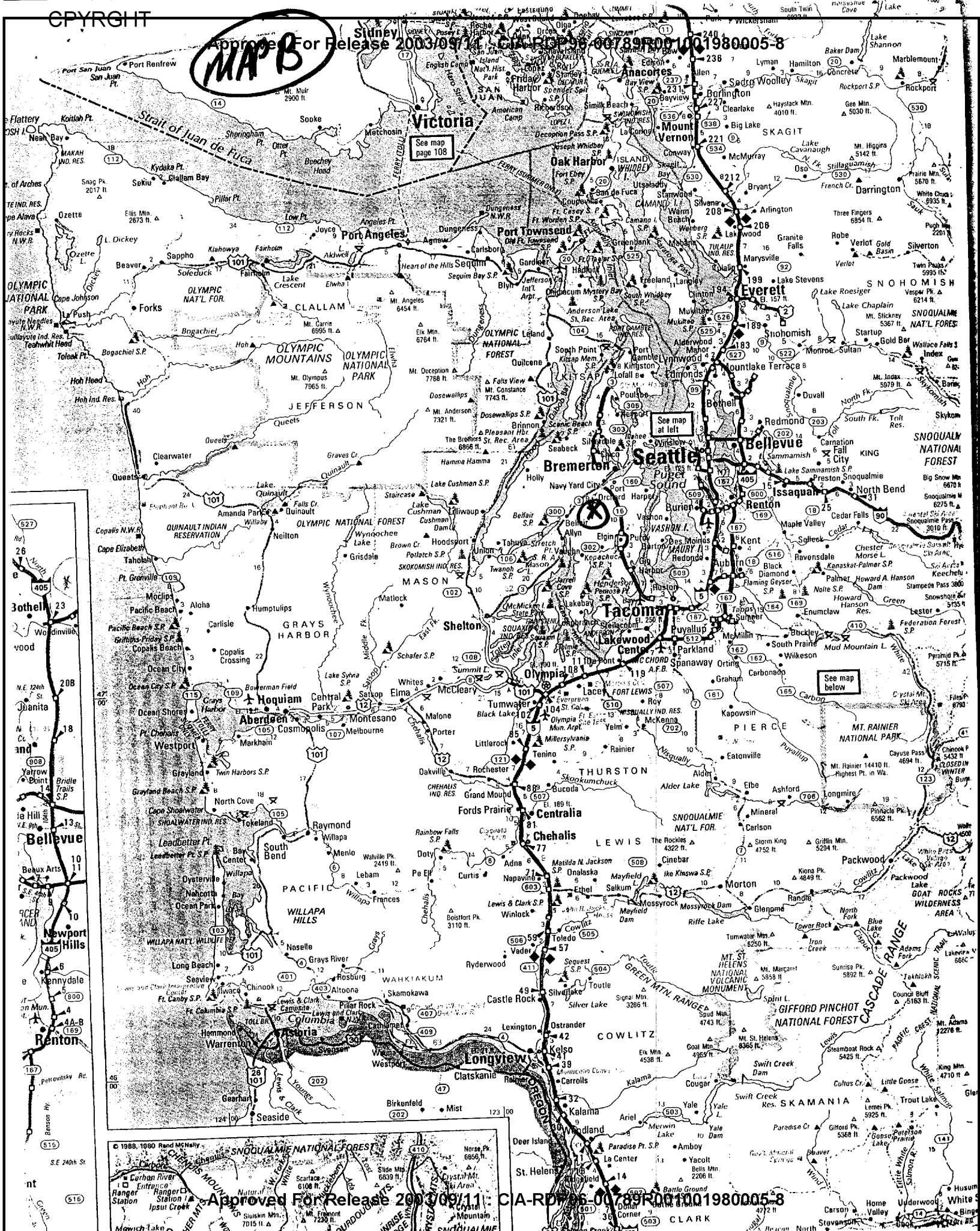
See map page 108

See map at left

See map below

MAP B

Approved For Release 2003/09/11 : CIA-RDP86-00789R001001980005-8



Approved For Release 2003/09/11 : CIA-RDP86-00789R001001980005-8