

~~SECRET~~ NOFORN STIPPLED
SPECIAL ACCESS REQUIRED

PROJECT SUMMARY: PROJECT # 9003-I

OPERATION: CA-01 SG1A

TASK: (7 Feb 90) Determine the current location of a target vessel identified as [REDACTED]. Determine the destination of contraband in the form of illegal drugs. Determine the meaning of the code name [REDACTED] SG1A

REPLY: Results indicate the vessel's current location at about 30°N/10°W. The vessel's route of travel was from south to north along the California coast. Mendocino and Point Gabillo were singled out as points of particular interest. Possible delivery areas were identified as points immediately south of Eureka, CA, Point Delgada, CA, and Bodega, CA. These areas appeared related to the expression

SG1A [REDACTED] The expression [REDACTED] appeared associated with a site identified as the Redwood National Park. Rockport, CA, also appeared germane. SG1A

ACTION: No action taken.

EVAL: Unable to correlate.

~~SECRET~~ NOFORN STIPPLED
SPECIAL ACCESS REQUIRED
HANDLE VIA SKEET CHANNELS ONLY

~~SECRET~~ NOFORN STIPPLED
SPECIAL ACCESS REQUIRED

PROJECT SUMMARY: PROJECT # 9003-II

OPERATION: CA-01

TASK: SG1A
(12 Feb 90) Describe the vessel identified as the
 Describe the type of contraband
involved; how wrapped, and were located aboard
ship.

REPLY: Findings indicate the presence of a grey motorized
vessel possibly equipped with cranes. Both mild
drugs and strong drugs appeared involved. The
contraband was stored slightly forward of amidship
on the port side; no extraordinary concealment
measures taken.

ACTION: No action taken.

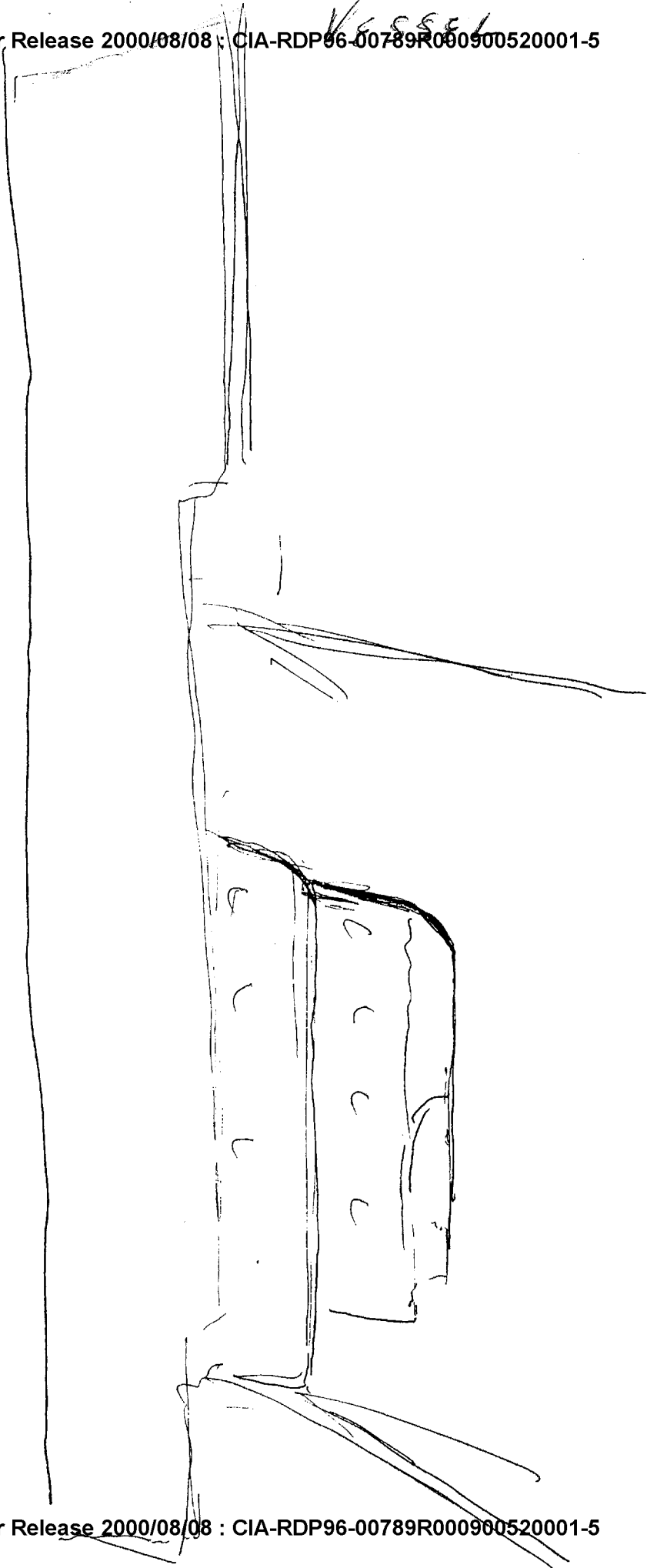
EVAL: Unable to correlate.

~~SECRET~~ NOFORN STIPPLED
SPECIAL ACCESS REQUIRED
HANDLE VIA SKEET CHANNELS ONLY

VESSEL

66

P. 9003-IT
D. 900209
V: 003
S: 02



~~SECRET~~
WORKING PAPER

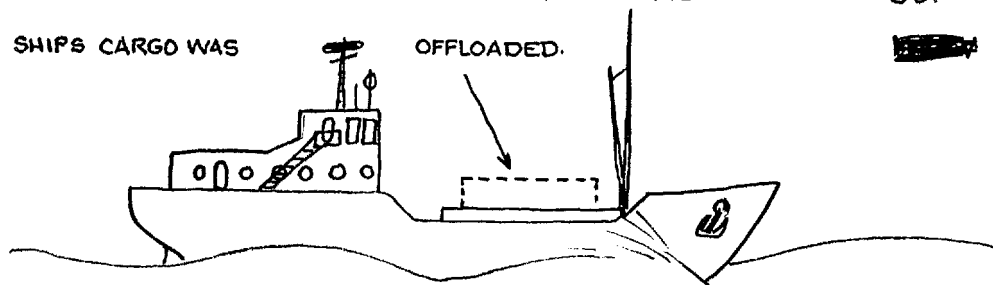
P 9003 - ~~11~~

D 900215

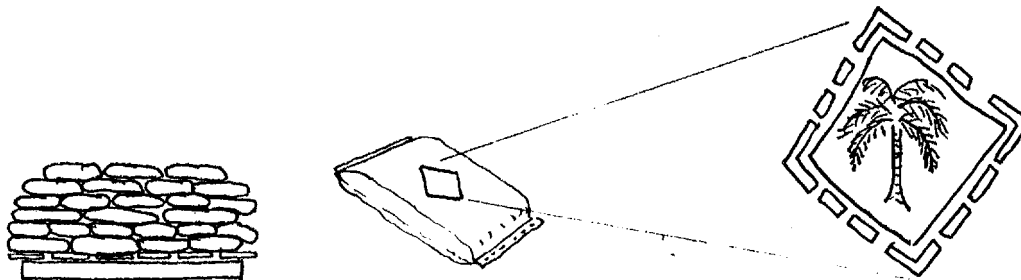
V 011

S 01

A RECTANGULAR, TARP-COVERED OBJECT SITTING ON TOP OF CARGO HOLD. THIS OBJECT WAS NOT PRESENT WHEN SHIP'S CARGO WAS OFFLOADED.




SMALL VESSEL WITH ONE FORWARD BOOM.



CARGO IN THE HOLD CONSISTS OF WOODEN PALLETS WITH STACKS OF BAGS CONTAINING A POWDERY OR GRANULAR SUBSTANCE, WHICH IS NOT CONTRABAND (AOL - BAGS OF CONCRETE). THESE BAGS HAD A DIAMOND-SHAPED LABEL WITH A PALM LEAF, OR PALM TREE IN IT. THIS CARGO WAS OFF-LOADED VERY MUCH IN THE OPEN. I COULD NOT DETERMINE IF THERE MIGHT HAVE BEEN SOMETHING CONCEALED INSIDE THE BAGS.

SHIP WAS SLOWLY HEADING NORTH ALONG COASTLINE. SEAS WERE ROUGH, AND THE WIND WAS STRONG AND COLD.

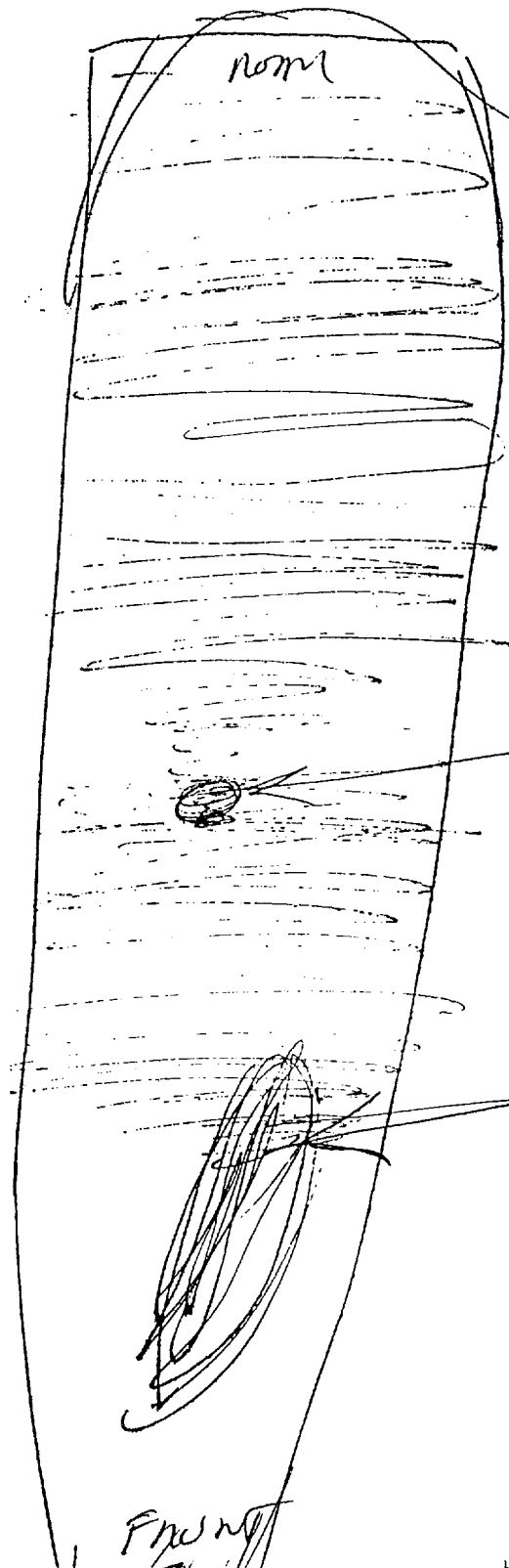


~~SECRET~~

TABC

TOP VIEW

P: 9003-II
D: 900209
V: 018
S: 02.



Small Amount

SMALL AMT.

Large Amount
LARGE AMT.

FRONT
↑

Front of Vessel
FIG. 5

TAB D

Phase - II

9003 - II

SG1A

TASK: Determine & describe the vessel identified as [redacted] Describe the type of illegal contraband being carried. Describe the location of the contraband aboard ship. Describe how it is wrapped and how it can be recognized.

Requestor: JTF - Col J - May H

Encrypted Coordinates: 200524/972649.

Reports

Evaluation:

Session	Date	Viewer	MO	Note
1.	12 Feb 90	018	Solo	
2.	13 Feb 90	003	CRV	
3.	13 Feb	025	Solo	
4.				
5.				

SG1A

Investigate [REDACTED] revisit bad weather

SG1J

Per [REDACTED]

Vessel large with top disproportional gray, dark various red strip along side

Paint not new; paint chipped.

Nature of contraband:

Moist, packable powder, dark honey brown in color; consistency light brown sugar

Packaged at 2 locations. Smaller amount in several portions wrapped in light brown paper, contained in clear, "Zip-Lock"-type bags (briefcase size in volume). Larger amount sealed in "doubly curved" encasement "black straps."

Location: Smaller amount below cabins in superstructure "display sample" room with wooden door. Large volume forward of midship, slightly lower than midline of ship, close to right side (from front).

Q11

SG1A

Describe the [REDACTED]

1. Slow, chunky freighter; old, rusty, brown in front, cargo hold-over it a flat, square object that disappeared in off loading.
2. Contraband - in large "cement" bags (?) set out on dock when off-loaded filled with fine, powdery substance. Treated as perfect legal cargo.
3. Carried in cargo hold on flats. Bags have black and yellow label; either square or diamond shaped.
4. Details of operation:

Location of [REDACTED] At present time, between Central America and Canadian border west of U.S. in general area of recent oil spill (off Southern California).

Q45

Worked as a monitor - contaminated; broke off session.
1st session w/011 - lots of construction (in other building).
Unusual work environment.

SG1A



(Follow up Friday):

1. Gray mostly metal, motorized, work vessel, possibly ~~small~~ fish (lures).


2. Red or stripe

3. Brown, mild/white strong type substance. Center to front left. No hiding - thin, clear plastic bags - two different locations - midship going to front - Port side.

_____ afternoon: 41 degrees, 30 minutes North ✓
137 degrees, 10 minutes West ✓
Vessel heading East ✓

Can define when precisely.

5 points of interest: Isolated beach areas:
arrive vessel, Isolated beach, Redwood National Park, Eureka,
Point Delgado; Rock Port, Point Cabrillo. Subject up and down
coast within



SGFOIA1

12 FEB 90

9003-II

SG1A

TASK: DETERMINE AND DESCRIBE THE VESSEL IDENTIFIED AS [REDACTED]
DESCRIBE THE TYPE OF ILLEGAL CONTRABAND BEING CARRIED.
DESCRIBE THE LOCATION OF THE CONTRABAND ABOARD SHIP.
DESCRIBE HOW IT IS WRAPPED AND HOW IT CAN BE
RECOGNIZED.

REQUESTOR: JTF - COL J AND MAJ H

ENCRYPTED COORDINATES: 200524/972649

REPORTS: FONECON SUMMARY TO COL J ON 9 FEB @

EVALUATION:

SESSION	DATE	VIEWER	METHOD	NOTE
1.	/	9 FEB	018	SOLO
2.	/	9 FEB	003	CRV
3.	/	9 FEB	025	SOLO
4.				
5.				
6.				
7.				