

~~SECRET~~/NOFORN

PROJECT SUN STREAK

WARNING NOTICE: INTELLIGENCE SOURCES AND METHODS INVOLVED

PROJECT NUMBER:	9017	SESSION NUMBER:	01
DATE OF SESSION:	900411	DATE OF REPORT:	900412
START:	0900	END:	1000
METHODOLOGY:	SOLD	VIEWER IDENTIFIER:	079

SG1A

1. (S/NF/SK) MISSION: Target is the vessel  believed to be currently involved in narcotics smuggling. Determine whether the vessel is carrying contraband or if not whether it will onload contraband in the near future. Determine the location and current heading of the vessel. Determine the time, date and location where the contraband will be unloaded/transferred. Determine and describe the vessel's route of travel.

2. (S/NF/SK) VIEWER TASKING: Encrypted coordinates, a map, and all the information/requirements stated in the mission statement above.

3. (S/NF/SK) COMMENTS: No PI's reported.

4. (S/NF/SK) EVALUATION: 2

5. (S/NF/SK) SEARCH EVALUATION: 3

PM: 095

HANDLE VIA SKEET CHANNELS ONLY

Reviewed by NIMA/DoD

~~SECRET~~/NOFORN

CLASSIFIED BY: DIA (DT)  
 DECLASSIFY: OADR

~~SECRET~~ STIPPLED NOFORN  
SPECIAL ACCESS REQUIRED  
REPORT OF REQUESTED INFORMATION

Requestor Task # \_\_\_\_\_ Source # 079  
DCSINT Task # 9017 Rcvd. by Source 09/11/90 - 0900-  
Returned to FO 1/190 1000

ESSENTIAL ELEMENTS OF INFORMATION REQUESTED IN ORDER OF PRIORITY:

SG1A

1. Is the vessel, [redacted] carrying contraband narcotics, if so, where on board is it stored?

RESPONSE: - *SEE GRID MAPS - for Drug Location*

SG1A

*7/4*  
*7/4*  
The "[redacted] has recently ON-LOADED CONTRABAND NARCOTICS. The CONTRABAND is located AT C8 ON THE GRID. THIS IS THE REAR OF THE SHIP ABOVE THE WATER LINE.

2. If not, will it on-load contraband in the very near future? If yes, provide details.

SG1A

3. Determine the current location and heading of the vessel.

*head*  
*y*  
RESPONSE: *13° N 65° W* - [redacted] *will travel NW*  
*04-11-90*

4. Determine the time, date and location where the contraband narcotics will be unloaded/transferred.

RESPONSE:

SG1A

5. Determine and describe the vessel's route of travel.

RESPONSE: [redacted] *will be traveling towards (NW direction)*  
~~THE GULF OF MEXICO~~ *the GULF of Mexico*  
*for the off-loading of the drugs.*

~~SECRET~~/NOFORN

WORKING PAPER

9017  
900411  
V: 079  
S: 01

0900 - 1000

SUMMARY OF INFORMATION

SG1A

The vessel known as the [redacted] has recently on-loaded contraband narcotics. The drugs are located at the rear of the ship above the water line.

SG1A

The [redacted] is currently located at <sup>13</sup>~~X~~ Degrees North and <sup>65</sup>~~73~~ Degrees West. The [redacted] will be traveling in a north

SG1A

westerly direction towards the Gulf of Mexico for the off loading of the drugs.

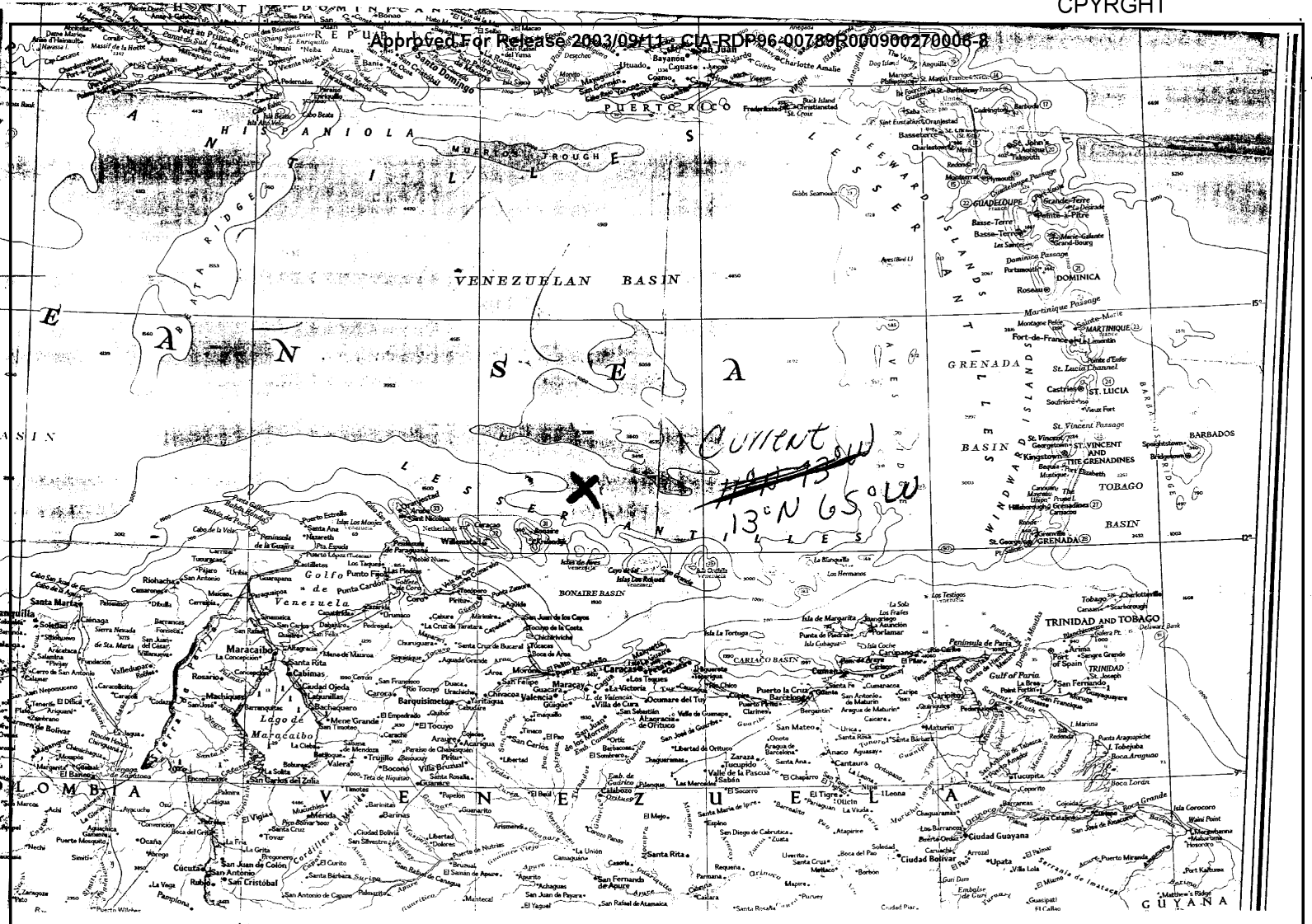
HANDLE VIA STIPPLE CHANNELS ONLY

~~SECRET~~/NOFORN

CLASSIFIED BY: HQDA (DAMI-PO)  
DECLASSIFY ON: OADR

CPYRGHT

Approved For Release 2003/09/11 : CIA-RDP96-00789R000900270006-8



64

66

63

A

B

C

D

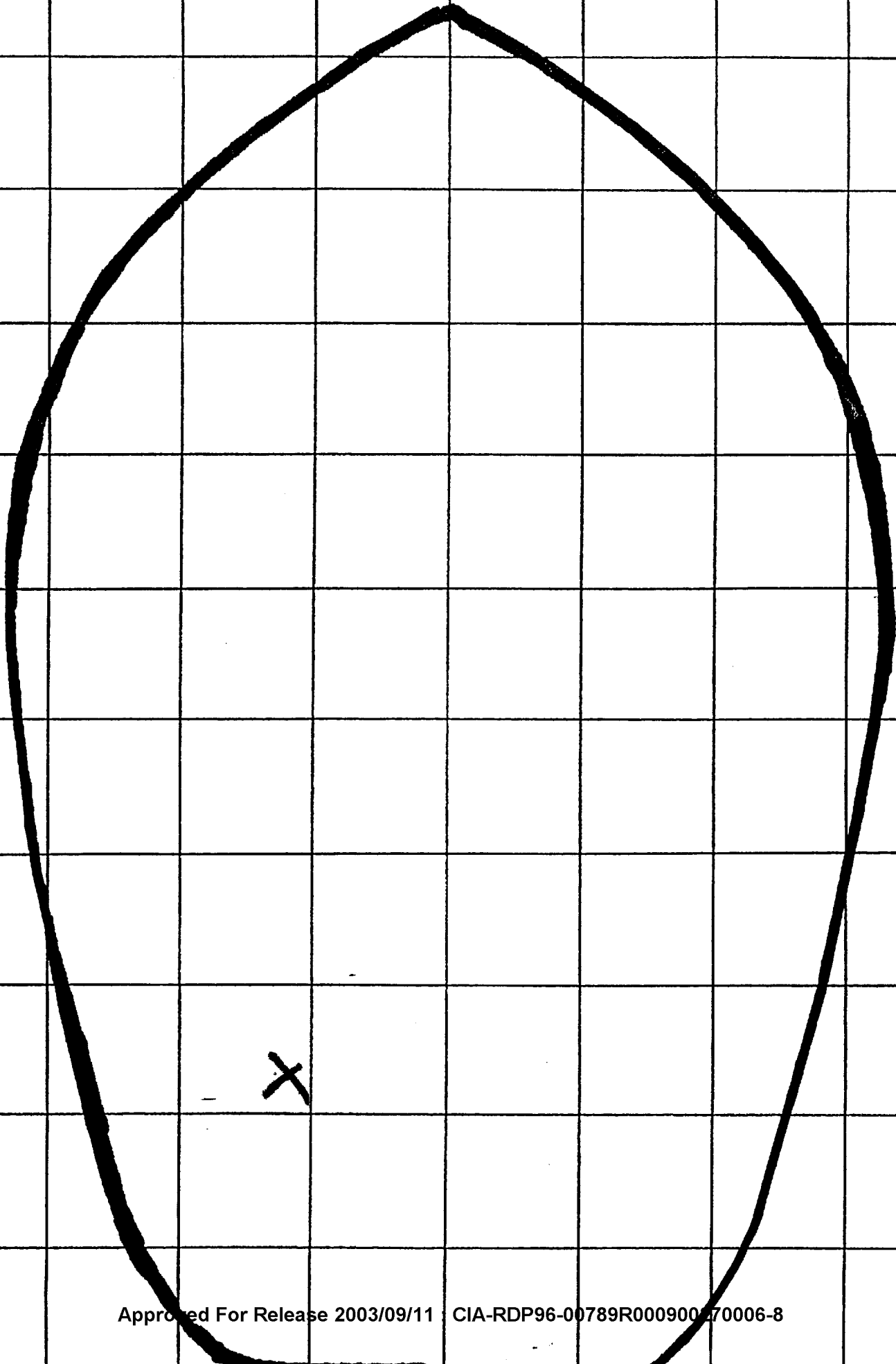
E

F

G

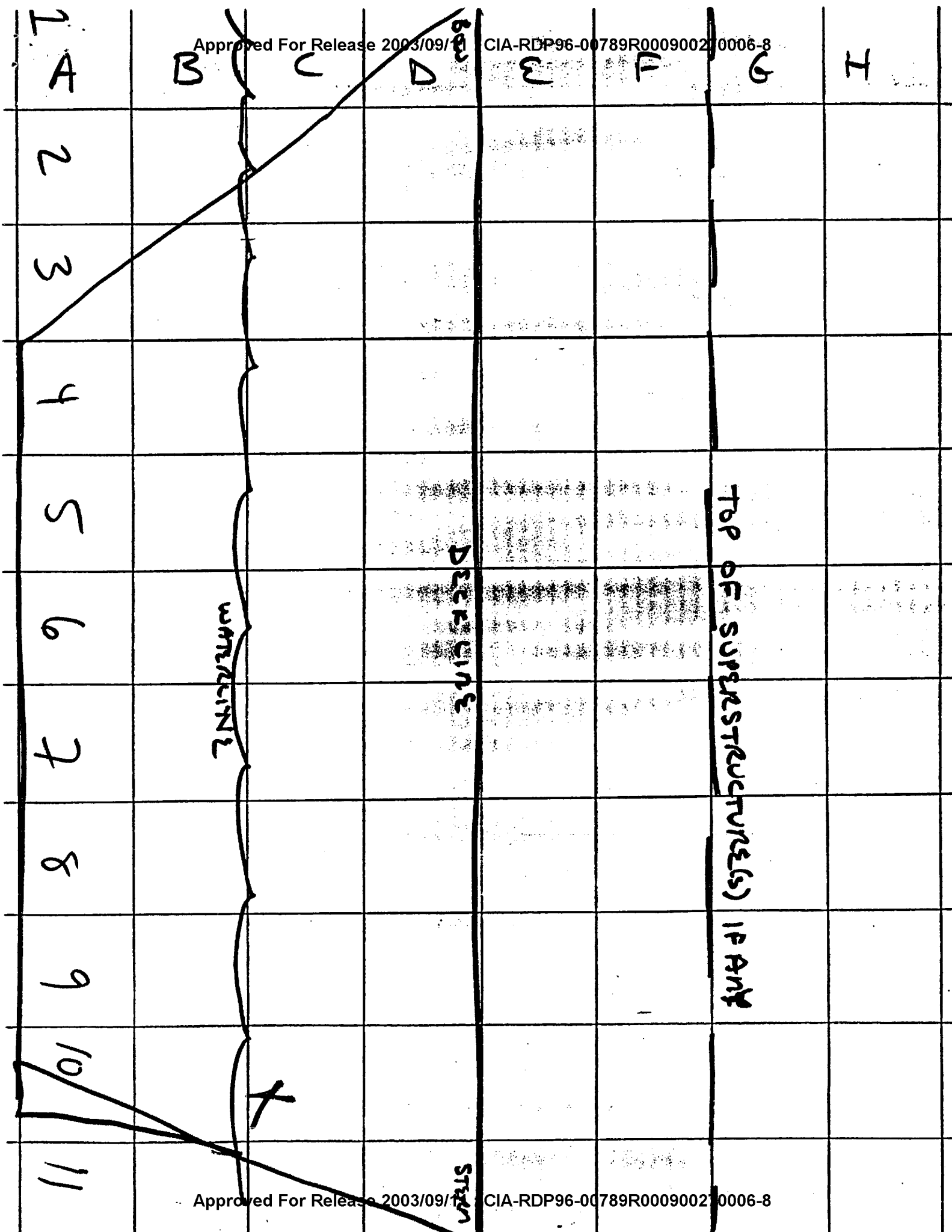
H

Approved For Release 2003/09/11 : CIA-RDP96-00789R000900270006-8



Approved For Release 2003/09/11 : CIA-RDP96-00789R000900270006-8

1  
2  
3  
4  
5  
6  
7  
8  
9  
10



~~SECRET~~ / STD

WORKING PAPER

11 APR 90

TASKER FOR 79

PROJECT: 9017.

ENCRYPTED COORDINATES: 657189/812450.

BACKGROUND: The target is the vessel identified as

REQUIREMENTS:

Address questions 1-3 on attached sheet. DO NOT ADDRESS QUESTIONS 4-5 UNTIL WE GET FURTHER DIRECTION TO FROM CUSTOMER. If this information comes in though, don't hesitate to report it.

COMMENTS: Attached is an EEI sheet, a map and a notional ship matrix. Please include a summary of all your findings (in addition to the EEI sheet), as per original new  tasking procedure/plan. Please include session start and end times on both summary and EEI sheet (EEI sheet needs to be able to stand alone.) Also provide time/date for current locations.

HANDLE VIA SKEET CHANNELS ONLY

~~SECRET~~ / STD