

~~SECRET~~/STIPPLED/NOFORN  
SECRET/NOFORN

PROJECT SUN STREAK

WARNING NOTICE: INTELLIGENCE SOURCES AND METHODS INVOLVED

PROJECT NUMBER:	9021	SESSION NUMBER:	01
DATE OF SESSION:	900424	DATE OF REPORT:	900424
START:	1330	END:	1350
METHODOLOGY:	SOLO	VIEWER IDENTIFIER:	003

1. (S/NF/SK) MISSION: Target is the vessel [redacted] whose recent, last known location was in a small port area known

SG1A

SG1A

- [redacted]
- of marijuana "as early as 24 April 1990." Several call signs have been/will be used with this endeavor. EEI is as follows:
- Where and when will the target vessel off-load/effect a surface (ocean) transfer of the contraband in the form of drugs?
  - Determine and describe the target vessel's route of travel.
  - Determine the destination of the contraband in the form of drugs.
  - Describe the vessel.
  - Identify call signs associated with the vessel.

2. (S/NF/SK) VIEWER TASKING: Encrypted coordinates, a map, and the information/requirements stated in the mission statement above.

3. (S/NF/SK) COMMENTS: No PI's reported.

4. (S/NF/SK) EVALUATION:

5. (S/NF/SK) SEARCH EVALUATION:

PM: 095

HANDLE VIA SKEET CHANNELS ONLY

~~SECRET~~/NOFORN

Referral Review by NIMA/DoD

CLASSIFIED BY: DIA (DT)  
DECLASSIFY: OADR

~~SECRET~~/STIPPLED/NOFORN

Working paper

Proj. no: 9021  
Date: 24 Apr 90  
Viewer: 003  
Session: 001  
Monitor: N/A  
Time: 1330-1350

Summary of Information

SG1A

Target vessel, identified as the  seems to be a broad beamed motor sailer, with a rounded stern, blunt, rounded bow, wood construction, and wood grained in color with green trim and a white-topped cabin roof. The cabin is aft, and there appear to be at least two masts and a short, blunt bowsprit. A possible callsign associated with the vessel is something like "Mike India X-Ray 7 Oscar." The vessel intends to effect a transfer of contraband near dawn on 25 April 1990 at a location in the vicinity of 13°30N/7450W. From this point, whatever vessel is carrying the contraband will proceed north between Jamaica and Haiti, around the eastern corner of Cuba, through the Bahamas, to the Miami area in Florida.

Handle Via SKEET Channels Only

~~SECRET~~/STIPPLED/NOFORN

*24 16 202 APR 90*

~~SECRET~~ STIPPLED NOFORN  
SPECIAL ACCESS REQUIRED  
REPORT OF REQUESTED INFORMATION

Requestor Task # JT4-0013-90 Source # 003  
DCSINT Task # 9021 Rcvd. by Source 24 April 90  
Returned to PO 1/190  
SESSION DATE/TIME: 24 1330 April 90

ESSENTIAL ELEMENTS OF INFORMATION REQUESTED IN ORDER OF PRIORITY:

1. When and where will the target vessel  off- SG1A load/effect a surface (ocean transfer) of the contraband?

RESPONSE: ~~approx~~ <sup>approx</sup> 1330 N / 7450 W. Will occur at dawn tomorrow (25 Apr.) (140 miles west of Santa Marta)

2. Determine and describe ~~the target~~ <sup>the transporting</sup> vessel's route of travel.

RESPONSE: North from transfer point between Jamaica + Haiti, around eastern corner of Cuba, through the Bahamas to Florida.

Note: This response ~~refers~~ refers to vessel transporting contraband

3. Determine the destination of the contraband.

RESPONSE: Miami Area

4. Describe the vessel. Broad-beamed, rounded stern, motor-sailer

Wood construction, wood-grain w/ green trim, white cabin roof, cabin aft, at least 2 masts, blunt bow, short bowsprit. This refers to

5. Identify call signs associated with the vessel.

RESPONSE: Mike India X-Ray 7 Oscar

This refers to  SG1A

PROJECT OFFICER'S COMMENTS:

~~SECRET~~ STIPPLED NOFORN  
SPECIAL ACCESS REQUIRED  
Handle Via SKEET Channels Only

Paul  
24 Apr 90  
Ft. Meade, MD  
1330

9021

— □ — 2 —

d. areas flat

hard

B. —

A. over and

over

hard

B. structure / wood

A. across

wavy

shin

B. water

5-2

green

grey

brown

bright

quiet

still

water sand

curves

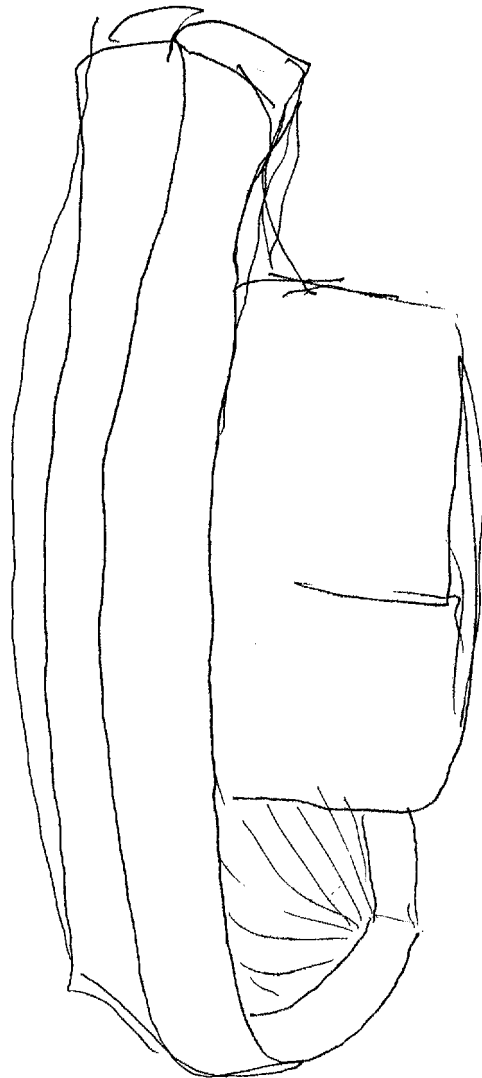
wood

wide

long

A1 B1c

loggy, longwood







52 D A T I All HL


burn  
glass

tax  
work  
round

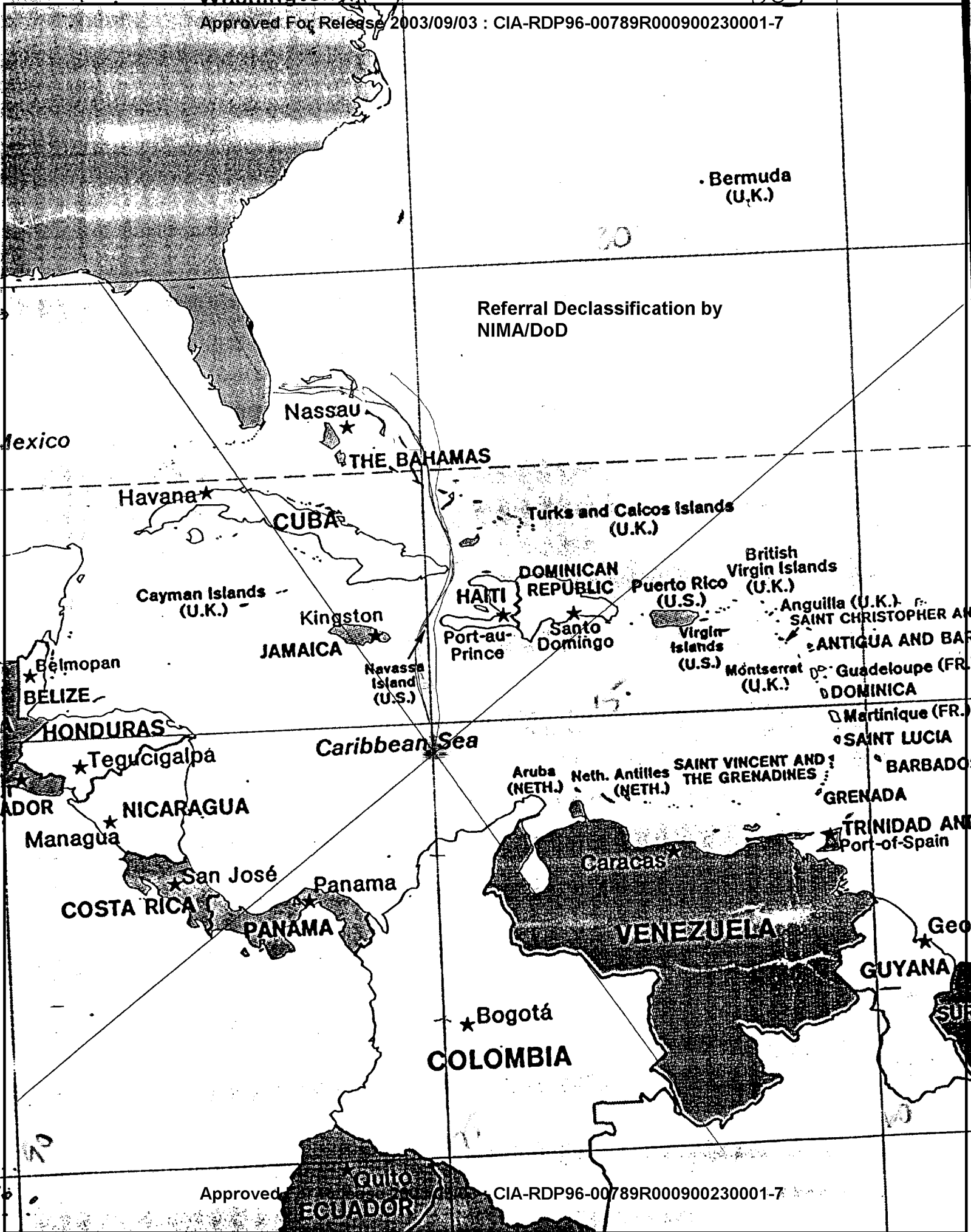
radio  
wood

sluggish

Mike Indhi X-Ray 7







Referral Declassification by NIMA/DoD

Belmopan  
BELIZE

Tegucigalpa  
HONDURAS

Managua  
NICARAGUA

San José  
COSTA RICA

Panama  
PANAMA

Bogotá  
COLOMBIA

Quito  
EQUADOR

Bermuda  
(U.K.)

Nassau  
THE BAHAMAS

Havana  
CUBA

Cayman Islands  
(U.K.)

Kingston  
JAMAICA

Navassa Island  
(U.S.)

Port-au-Prince  
HAITI

Santo Domingo  
DOMINICAN REPUBLIC

Puerto Rico  
(U.S.)

Virgin Islands  
(U.S.)

British Virgin Islands  
(U.K.)

Anguilla (U.K.)  
SAINT CHRISTOPHER AND NEVIS

ANTIGUA AND BARBUDA

Montserrat  
(U.K.)

Guadeloupe (FR.)  
DOMINICA

Martinique (FR.)  
SAINT LUCIA

BARBADOS

GRENADA

TRINIDAD AND TOBAGO  
Port-of-Spain

Aruba (NETH.)  
Neth. Antilles (NETH.)

SAINT VINCENT AND THE GRENADINES

Caracas  
VENEZUELA

GUYANA

Georgetown  
SURINAM

3

~~SECRET~~/STD

WORKING PAPER

24 APR 90

TASKER

- 1. PROJECT: 9021.
- 2. ENCRYPTED COORDINATES: 353753/735663.

SG1A

3. BACKGROUND: The target vessel is the [redacted] whose recent, last known location was in a small port area known as [redacted]

SG1A  
SG1A  
SG1A

[redacted] It is believed that the [redacted] will take on a large load of marijuana "as early as 24 April 1990." Several call signs have been/will be used in connection with this endeavor.

4. ESSENTIAL ELEMENTS OF INFORMATION: (By order of priority)

a. Where and when will the target vessel [redacted] off-load/effect a surface (ocean) transfer of the contraband in the form of drugs.

SG1A

b. Determine and describe the target vessel's route of travel.

c. Determine the destination of the contraband in the form of drugs.

d. Describe the vessel.

e. Identify call signs associated with the vessel.

COMMENTS: RESULTS WILL BE CALLED IN AT 1500, PLEASE HAVE EVERYTHING TO ME BY 1430. WORK WHENEVER YOU WANT BEFORE THEN.

ROOM ASSIGNMENTS: 003 CRV  
018 LIL CRV  
025 GARDEN  
079 ERV

PLEASE PUT UP SIGNS (AND TAKE DOWN WHEN YOU ARE DONE). ALSO, REMEMBER TO BE QUIET: THERE'S GOING TO BE A CROWD OVER THERE AT ONCE. THANKS.

~~SECRET~~/STD