

~~SECRET STIPPLED NOFORN
SPECIAL ACCESS REQUIRED~~

WARNING NOTICE: INTELLIGENCE SOURCES AND METHODS INVOLVED

PROJECT NUMBER:	9025	SESSION NUMBER:	1
DATE OF SESSION:	17 MAY 90	DATE OF REPORT:	21 MAY 90
START:	1000	END:	1100
METHODOLOGY:	WRV	VIEWER IDENTIFIER:	025

1. (S/STD) MISSION: Locate the 45-foot fishing vessel, [REDACTED] which recently left the Peninsula de la Guajira, BELIEVED TO BE headed for the Roncador Bank (+/- 525 miles WNW at 13 deg 40'N / 80 deg 5'W).
2. (S/STD) VIEWER TASKING: Encrypted coordinates: 730220/276437. The above information was included in 079's working package to provide in-session stabilization. 025 overheard when, at 079's request, frontloading of "Target is a vessel" was provided before the session.
3. (S/STD) COMMENTS: No Physical Inclemencies.
4. (S/STD) EVALUATION:
5. (S/STD) SEARCH EVALUATION:

SG1A□

MONITOR: N/A
Proj Mgr: 018

CLASSIFIED BY: OSD
DECLASSIFY: OADR

~~SECRET STIPPLED NOFORN
SPECIAL ACCESS REQUIRED~~
Handle Via SKEET Channels Only

~~SECRET~~ STIPPLED NOFORN
SPECIAL ACCESS REQUIRED

171000Z MAR 90

REPORT OF REQUESTED INFORMATION

Requestor Task # ST-4-0617-90

Source # 025

DCSINT Task # 9025

Rcvd. by Source 05/17/90



Returned to PD 05/17/90

SESSION DATE/TIME: _____

ESSENTIAL ELEMENTS OF INFORMATION REQUESTED IN ORDER OF PRIORITY:

SG1A

SG1A

1. Determine the current location of the target vessel identified as  

RESPONSE: 14°N-73°W and is currently moving
in a westward direction.

2. Is the target vessel carrying contraband in the form of drugs? If so, how wrapped and where stored aboard ship?

RESPONSE: No, the vessel is not currently
carrying drugs.

3. Where and when will the drugs be off-loaded/transferred?

RESPONSE: A transfer of drugs could occur at 20°N-73°W
just above the Dominican Republic.

4. Determine the port(s)-of-call in the US where the illegal drugs will be off-loaded/transferred.

RESPONSE: The vessel will then go to the
Atlantic side of Florida for off-loading

COMMENTS: Full session transcripts and reports are kept on file locally.

~~SECRET~~ STIPPLED NOFORN
SPECIAL ACCESS REQUIRED
Handle Via SKEET Channels Only

~~SECRET~~

9025
900517
V: 025
S: 01
1000-1100
WRV SOLO

SUMMARY OF INFORMATION

The current location of the vessel is 14°N- 73°W. The vessel is now moving in a westward direction and is not currently carrying drugs. A transfer of drugs could occur at 20°N-73°W just above the Dominican Republic. The vessel will then go to the Atlantic side of Florida for off-loading.

~~SECRET/STIPPLED/NOFORN~~
SPECIAL ACCESS REQUIRED
Handle via skeet channels only

~~SECRET STIPPLED NOFORN
SPECIAL ACCESS REQUIRED~~

WORKING PAPER

16 MAY 90

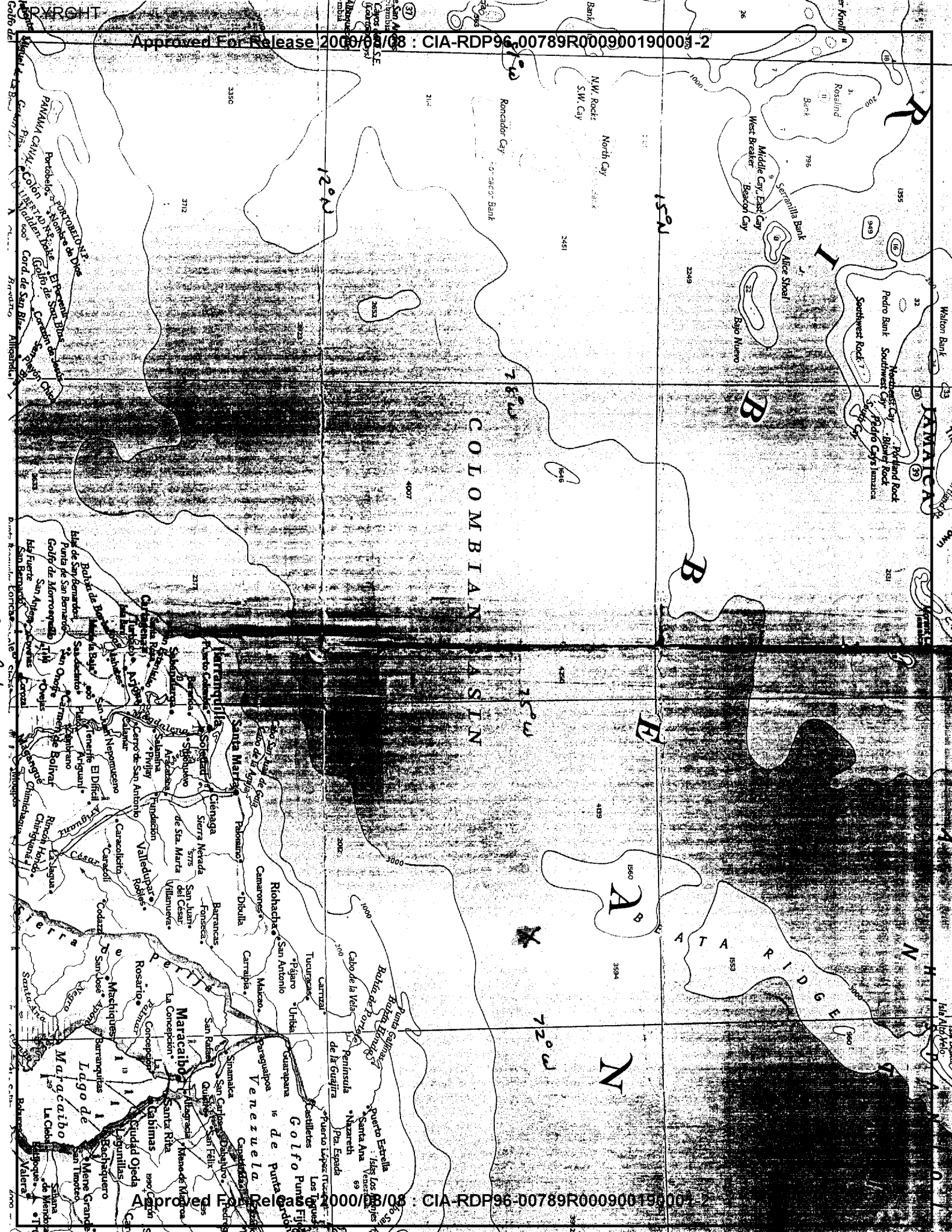
TASKER

SG1A□

1. (S/STD) PROJECT: 9025.
2. (S/STD) ENCRYPTED COORDINATES: 730220/276437.
3. (S/STD) BACKGROUND: The target is a blue and white 45' fishing vessel, the [REDACTED] It recently left the Peninsula de la Guajira, believed to be (you will have to decide for yourself) headed for the Roncador Bank.
4. (S/STD) ESSENTIAL ELEMENTS OF INFORMATION: SG1A
 - a. USING MAP #1, determine the current location of the [REDACTED]
 - b. Determine whether it is carrying drug contraband.
 - c. IF SO:
 - 1) How is it wrapped?
 - 2) Where is it stored on the vessel?
 - 3) Where will it be off-loaded/transferred?
 - 4) When will it be off-loaded/transferred?
 - 5) USING MAP #2, determine where the drugs are will enter the U.S.

Provide sketches in support of your findings.

~~SECRET STIPPLED NOFORN
SPECIAL ACCESS REQUIRED
Handle Via SKEET Channels Only~~



MAP 1

MAP 1

MAP 1

