

SECRET/STIPPLED/NOFORN

PROJECT SUN STREAK

WARNING NOTICE: INTELLIGENCE SOURCES AND METHODS INVOLVED

PROJECT NUMBER:	9029	SESSION NUMBER:	01
DATE OF SESSION:	900521	DATE OF REPORT:	900522
START:	1340	END:	1438
METHODOLOGY:	CRV	VIEWER IDENTIFIER:	049

1. (S/NF/STD) MISSION: Target is the vessel identified as

SG1A

2. (S/NF/STD) VIEWER TASKING: Encrypted coordinates. In stage 4 the requirements (no ops data) was given to 049.

3. (S/NF/STD) COMMENTS: PI's: 049 was tired. In this session 049 was tasked to accomplish several stage 6 tasks, although he has not yet been formally trained in these techniques. Thus, his route may be accurate but the times he assigned may not be (timelines are a stage 6 skill).

4. (S/NF/STD) EVALUATION:

5. (S/NF/STD) SEARCH EVALUATION:

MONITOR: 095

HANDLE VIA SKEET CHANNELS ONLY

SECRET/STIPPLED/NOFORN

Referral Review by NIMA/DoD

CLASSIFIED BY: DIA (DT)
DECLASSIFY: OADR

211340L MAY 90

S E C R E T STIPPLED NOFORN
SPECIAL ACCESS REQUIRED
REPORT OF REQUESTED INFORMATION

Requestor Task # JT4-0020-90

Source # 049

DCSINT Task # 9029

Rcvd. by Source / / 90

Returned to PO / / 90

SESSION DATE/TIME: 21 May 90 / 1340 - 1438

ESSENTIAL ELEMENTS OF INFORMATION REQUESTED IN ORDER OF PRIORITY:

SG1A

1. Determine the current location of the vessel identified as

[Redacted]

RESPONSE: 23° 30' N 65° 30' W

1306 miles n of DC

2. Identify and describe where the contraband in the form of illegal drugs is stored aboard ship.

RESPONSE: The contraband is located midship, near the right / starboard side just above the waterline mark.

3. Determine where and when the contraband will be off-loaded/transferred.

RESPONSE: EAST OF THE BAHAMA ISLANDS AT

27° 15' N 71° 10' W

400 miles out

4. Identify the US port(s)-of-call for the contraband.

Within the northern half of ^{N E} eastern Florida; possibly near the in the vicinity of the Georgia / Florida border.

PROJECT OFFICER'S COMMENTS:

S E C R E T STIPPLED NOFORN
SPECIAL ACCESS REQUIRED
Handle Via SKEET Channels Only

SECRET STIPPLED NOFORN

P: 9029
U: 049
D: 21 MAY 90
T: 1340-1438
S: 01

Summary of Information

The target is a sea going vessel. It is currently located at 23 30 N and 65 30 W. This area is experiencing either a storm or heavy seas/large swells at the present time.

There is a middle-aged man associated with the target. He is standing on something resembling a bridge or "look-out" and is looking out over the vessel and the sea in front of him. He is also watching others performing an operation, duty or activity.

The contraband has a sense of being stratified; that is, separated by texture or density. It is located at midship, near the starboard side and just above the waterline. It is packed in an area or section that is tightly sealed.

This material will be transferred on or about 29/30 May 1990 at 27 15 N and 71 10 W, a point east of the Bahama Islands.

The destination for this material is within the northern half of the eastern coast of Florida; possibly near the Georgia/Florida border.

After clearing the Peninsula de la Guajira, the vessel took a heading of 63 degrees to 15 30 N 65 W. It then changed to a heading of 24 degrees to 23 30 N 62 30 W. It changed its heading again to that of 309 degrees, where it will precede to the transfer point of 27 15 N 71 70 W.

Handle Via Skeet Channels Only
SECRET STIPPLED NOFORN

105

90

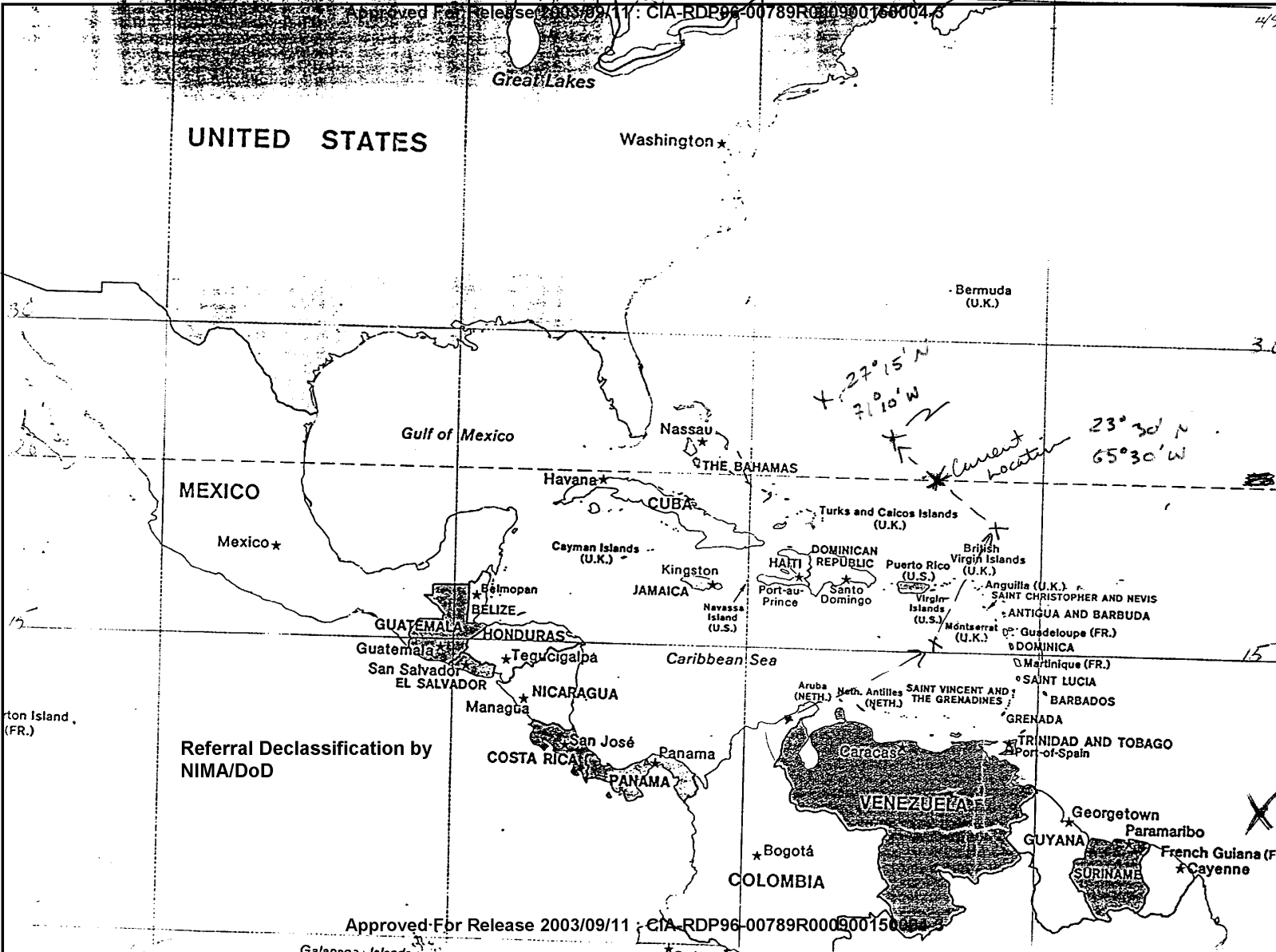
75

CPYRIGHT

(FR.)

Approved For Release 2003/09/11 : CIA-RDP96-00789R000900150004-8

4/5



Approved For Release 2003/09/11 : CIA-RDP96-00789R000900150004-8

Galapagos Islands

A

B

C

D

E

F

G

H

Stem

WREATH

Rein E

TOP OF SUPER STRUCTURE(S) IF ANY

Stem

A

B

C

D

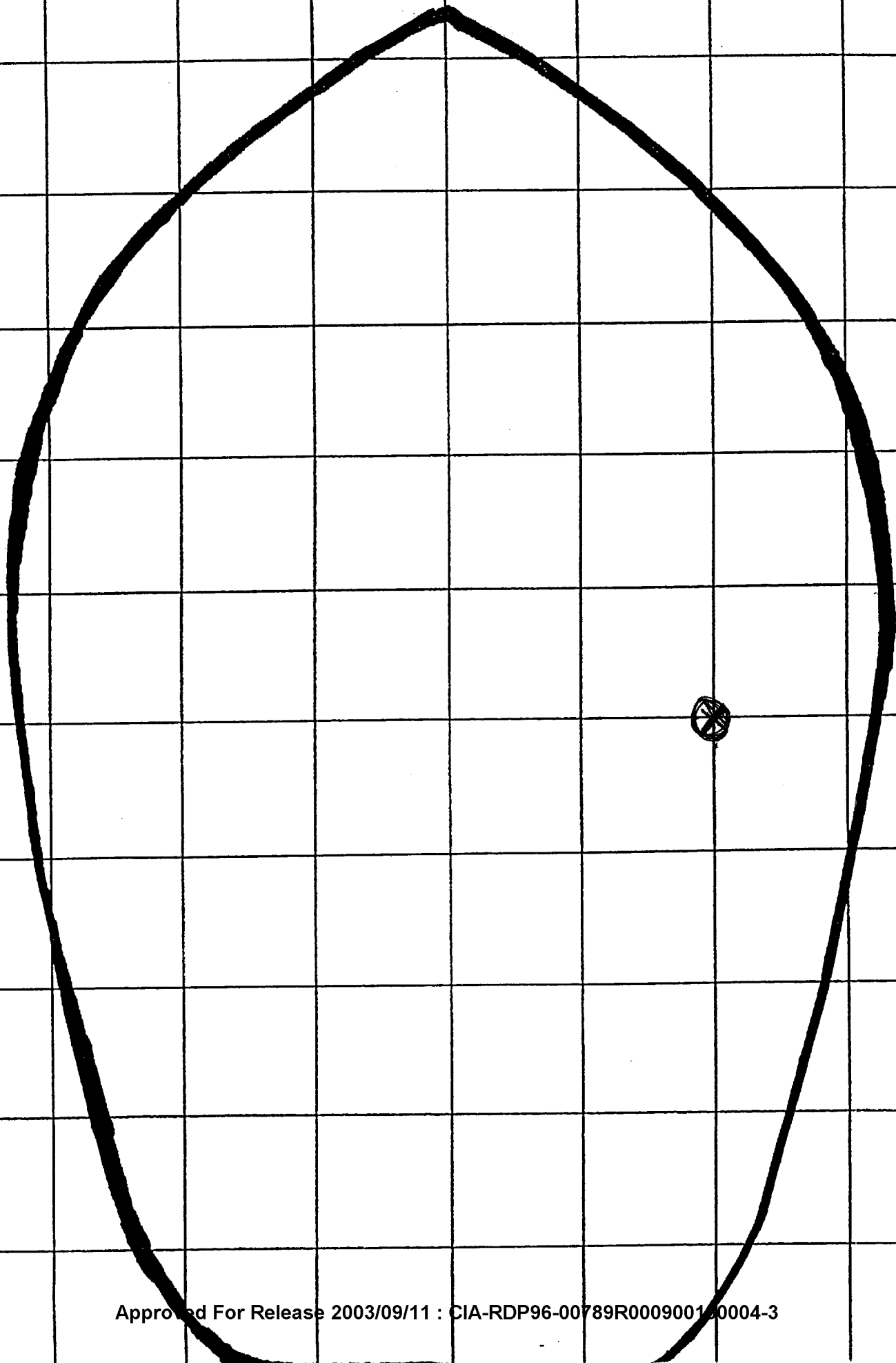
E

F

G

H

Approved For Release 2003/09/11 : CIA-RDP96-00789R000900150004-3




Approved For Release 2003/09/11 : CIA-RDP96-00789R000900150004-3

PI - filed - answer sheet
go, and back

AV - none

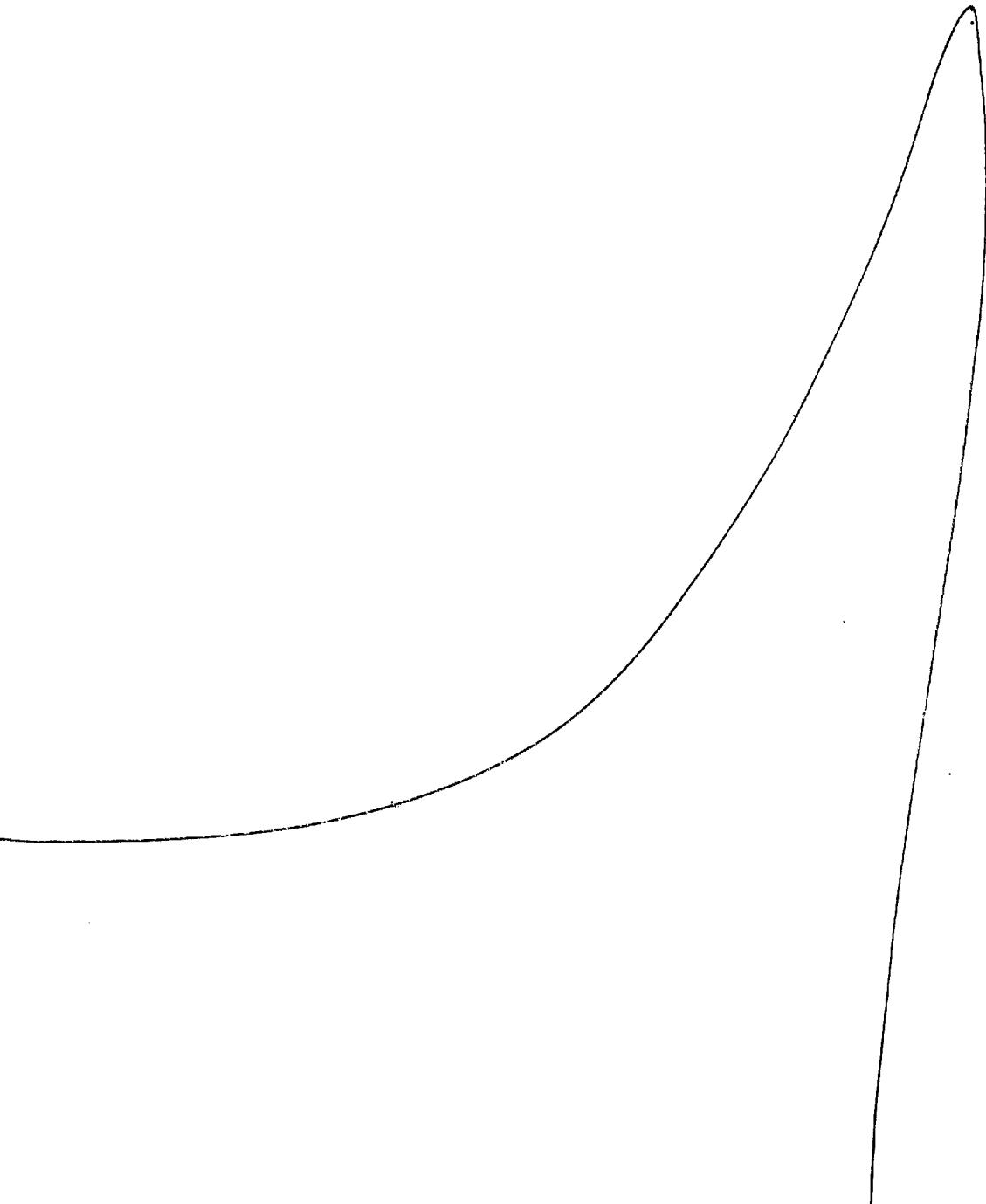
049
21 May 90
A Mendel
095
1340

985 586
473 822



Miss B/c

985 586
473 822



3)
A - curving up,
peaks,
steep
down
- soft
B - person

~~12~~

A - soft
ribbed
B - water

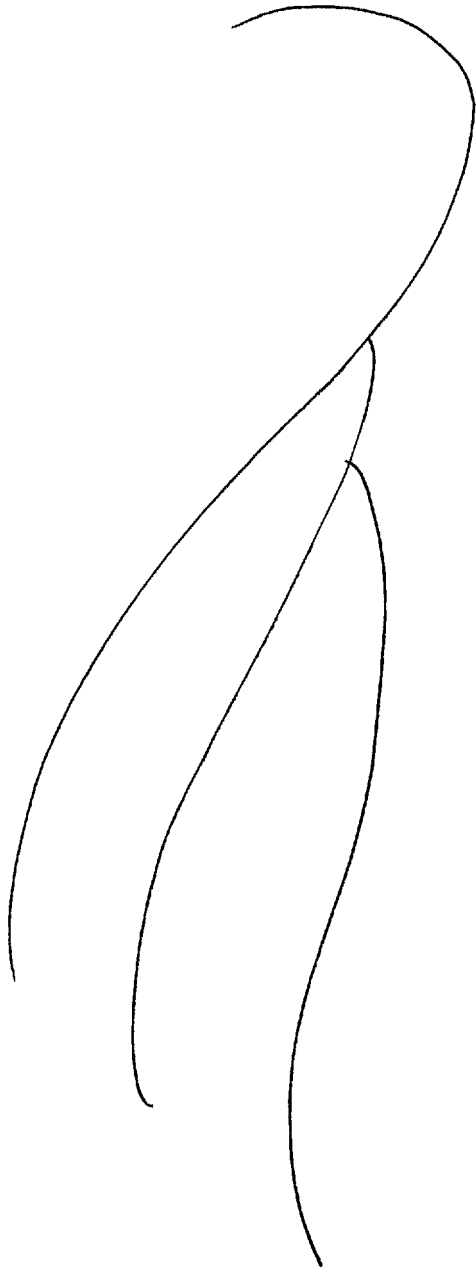
A - hard
- mummy
B - structure

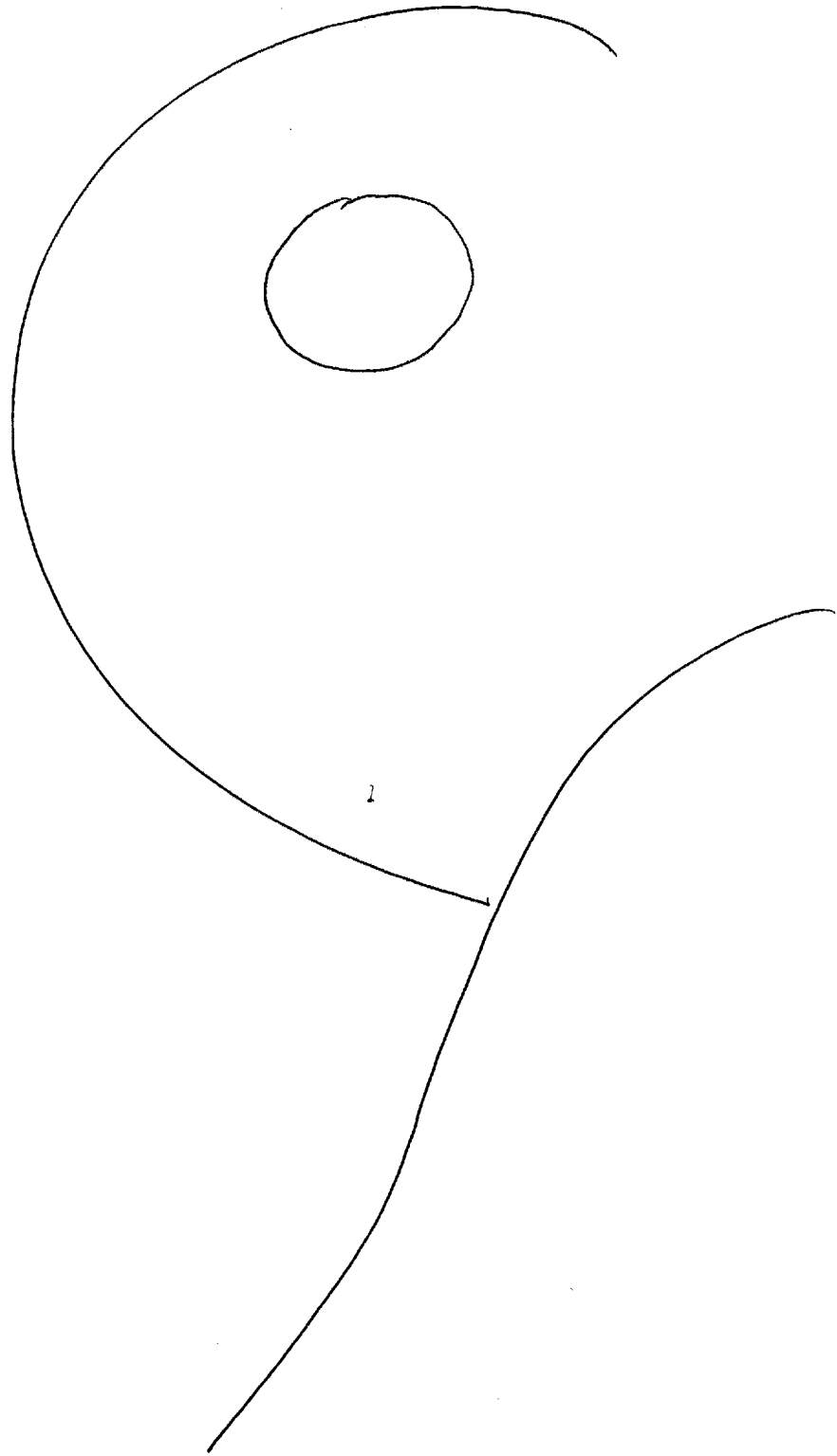
Adc,
sidewalk

52
green
flock
spotted (see)
cold
down
moldy smell
wood smell
uncharacteristic farts

A-E BK
Amazed

Curves
parallel lines
wavy notes
angles





52

D

AUC/S

Green
blush

Glasses
man
dark

AUC/S
Federal Castro
AUC BK
Military

Tall

Middle Aged

Death

Lines

AUC.
Protein
Red to
Fornite
Marching Band

52

D

AI EI T T

AV

AV/S

Circles
angles

lots of people
hunched

[man]

Middle aged
standing looking
at something

watching an operation/
activity

watching at least one other
person doing something

Bright
Clean

glasses
bright lights

white

protecting devices

AV/S
Person
Lalinton

52

AO 104/5

AO 104/5
Ship's captain

A man standing on a ^{ship} bridge
overlooking the deck & ocean in front
of him.

Squares
lines

Cables
railing

[Man]



AI BK
anger that he won't let
me in

52

Ad A045

AI BK
Took my health away.
Can't heal

Frank

Closed in

Sealed

stratified substance(s)

[May 10]

Sting smell
Rotten smell

~~[May 14 15 ²¹ May]~~

[14 15 21 May]

O FOR EE#

FLORIDA

