

35 7043

SG1A Tasker JT4-0045 (M/V)

SG1A Description: The is a 178 foot coastal freighter. It is supposed to be carrying
SG1B contraband from . The contraband is supposed
to be carried in the engine block.

EEI:

SG1A 1. What is the location of the

SG1A 2. Is carrying contraband?

3. What is the destination?

4. Other information on names, associated vessels or callsigns, as possible.



Feedback on JT4-045 2 July

SG1A

OOC: 021000I Jul

[] can be located at 2530N 7705W. The vessel will travel north toward the Grand Bahamas. She is carrying cocaine, destined for West Palm Beach, FL.

OOE: 021000L Jul

Currently located at 2450N 7645W. Carrying cocaine on starboard side at amidships, below in a bench or storage box/compartments. Will not go as far north a Palm Beach; is destined for Ft. Lauderdale. There is another vessel close to [] but cannot tell whether the two are associated. This is a repeat run for the []

SG1
SG1
A

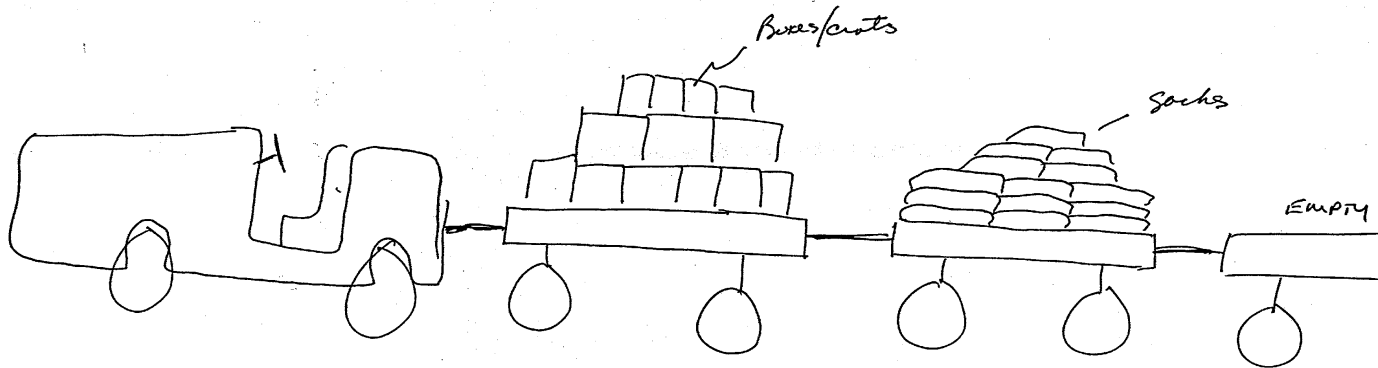
OOF: 021015L Jul 90

Located at 2457N 7835W. It is carrying some form of contraband drugs on a "train" (see diagram). Destination is 2658N 8005W. The contraband can be associated with large bags of sacks of coffee or spices. Phonetics: CAYMAN 2, URSUS or URSULUS, FLAM_ or FLEM_, COATS or COATI, RAMIS, __V 001 2 or 3.

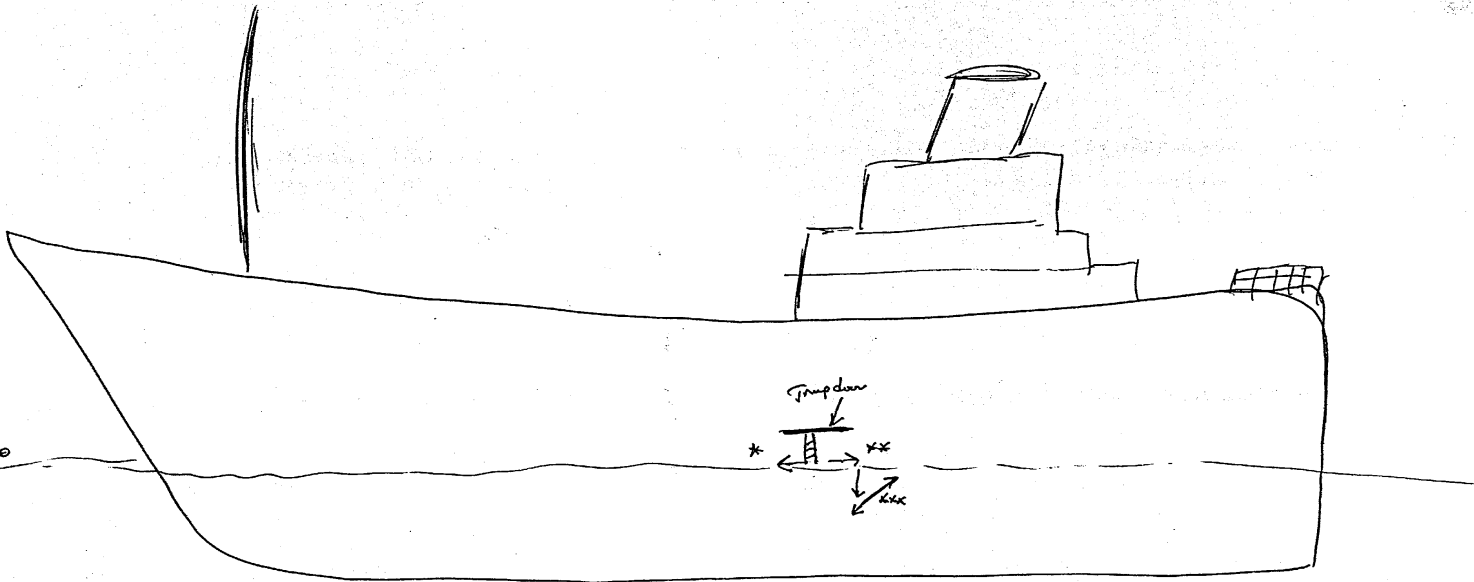




54/56 Sketch



"Train" is 5 or 6 carts/wagons long;
only first two are carrying loads.

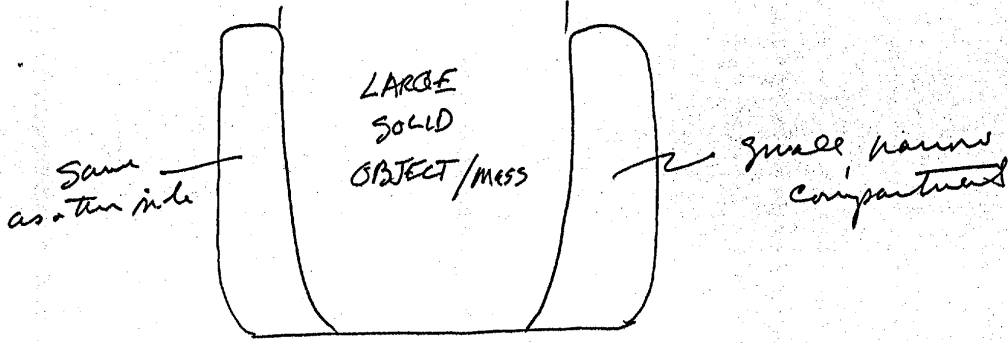


Water line

* ~~most~~ bags are stowed towards the front

*** Sacks/bags are packed along either side of a large object

** Some bags are ~~stowed~~ stowed rearward



56

i2

D

AI

EI

T

I

AP-

AP/S

id
by
mp
and
2/2/94

AP/S
then covered
w/ oily grim

