

DRAFT REPORT

SECRET/STD/NF

10 July 1990


DT-S

SUBJECT: SUN STREAK REPORT - Project 9045 (U)

ODCSINT, DAMI-PO

1. (S/STD.NF) On 5 and 6 July 1990 respectively, two remote viewing sessions were conducted to describe the general outline

SG1A



2. (S/STD/NF) Remote Viewer 072 perceived the [redacted] as being comprised of six air strips; three appeared active while the remaining three appeared inactive. The presence of isolated buildings, hangars, dot the active strips while the inactive strips appear overgrown with dried brush and weeds. Aircraft involved in the illegal drop activities, use both active and inactive air strips. On 6 July 1990, at about 1600 hours, a single-engine, predominantly white aircraft bearing alpha numerics, "EN __16Z," will air-drop contraband in the form of illegal drugs in an area located about 50 Miles southeast of


SG1A

SG1A

Ponce, Puerto Rico. A dirty-appearing fishing tug will collaborate at the drop zone. The call sign "Cat's Eye" phonetically surfaced. Other phonetics that surfaced were: "La Brosa/Carta San Gaoda/ Krana and Nevada." A Second low-wing single-engine aircraft will be involved in an air-drop of contraband in an area identified as being located 100 miles south of the common border shared by Haiti and the Dominican Republic. The aircraft bears in part, the alpha numerics of "Z-20--." A fishing trawler, about 50 feet in length, with a Port au Prince Registry will collaborate and on-load the contraband. Flotation devices packaged in red and silver, are equipped with beepers/emitters used in the retrieval system.

3. (S/STD/NF) Viewer 025 indicated that a previously scheduled air-drop of contraband was aborted in the (recent) past. The


SG1A

 is a complex of air-strips and buildings. A main base area is centrally located; a silver, two-engine (target) aircraft was located east northeast of the complex near a building used to store supplies. The airdrop activity is perceived as being scheduled to occur during the period of 7 through 11 July 1990 inclusively, at two locations. In the order of importance, the site of the first drop is located about 80 miles south of the Dominican Republic near the border of Haiti at geographical coordinates 17 10 N / 71 50 W. The second air-drop location appeared to be located about 110 miles south of La Ramona, Dominican Republic, at geographical coordinates 17 50 N / 68 50 W.

4. (COMMENTS) Viewer 072 was used in the absence of available

viewers on 5 July 1990, to obtain data of time-sensitive and highly perishable nature. Upon the viewer's return to duty, 025 was tasked to supplement the effort conducted on 5 July 1990.

SG1J



SECRET/STD/NF