

SG1A

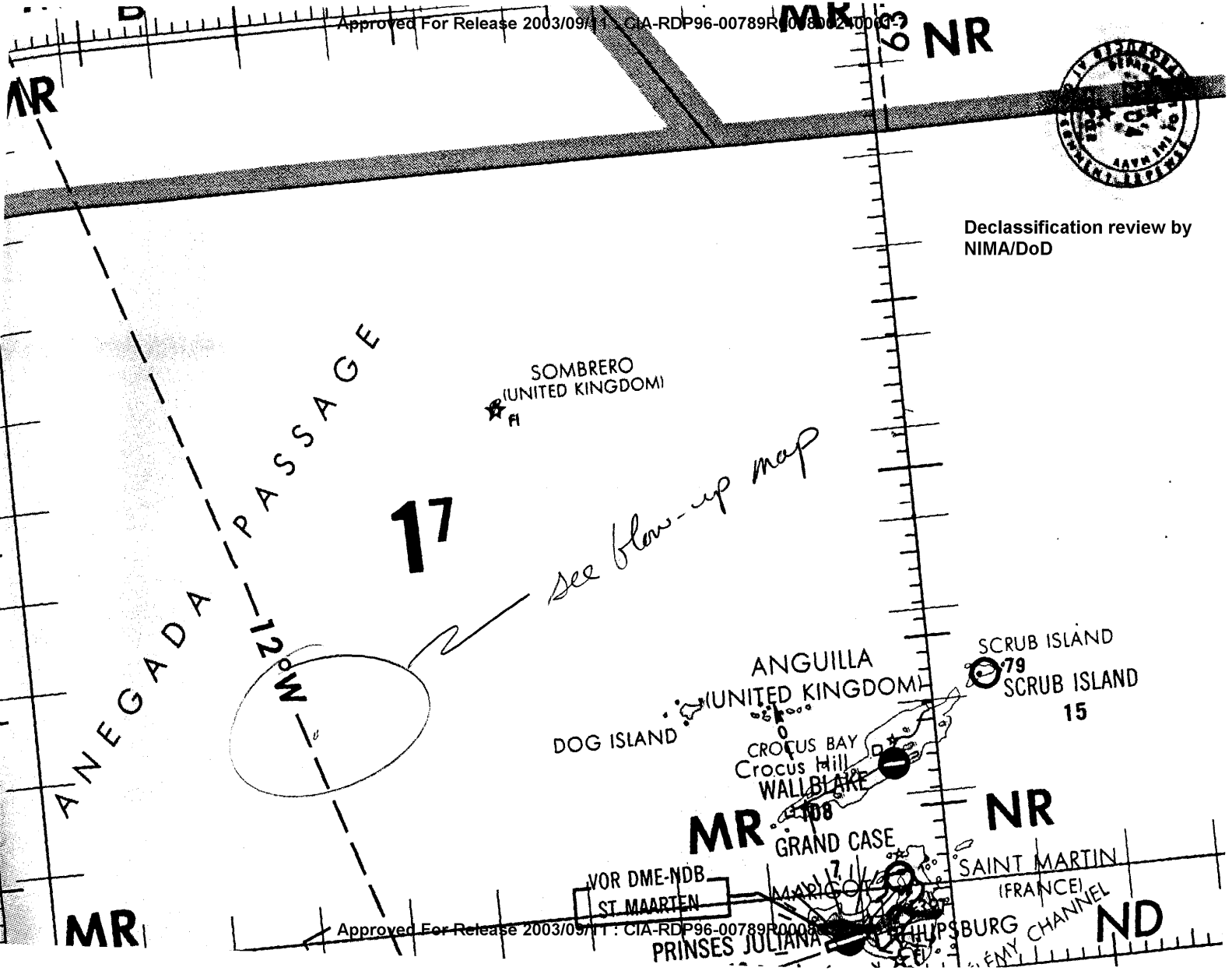
Approved For Release 2003/09/11 : CIA-RDP96-00789R000800240001-7

Approved For Release 2003/09/11 : CIA-RDP96-00789R000800240001-7

Feedback on JT4-059-90 (12 Jul 90)


OOE: 121016L

The contraband is hidden on the island behind or under a light colored rock (or coral) outcropping. Hiding the contraband on the other side is a clump of thick heavy vegetation, some of which was placed there by the smugglers. In front of the outcropping is a sea grape tree. Further to the front is the water (about 20 yards). The contraband is in a rectangular, dark colored (dark green, brown or black) container with slightly rounded sides. Its dimensions are approx. 3 by 3 by 1.5 feet. On the notional grid the coords are I 3/4 (see sketch). The terrain in the immediate area is basically flat, but walking is difficult and bumpy. Area is white, gritty, sharp coral with lots of low scrub vegetation (nothing higher than a sea grape tree). Much of the vegetation is thorny or grabby (catch and keep bushes). No palm trees.



MR

MR NR



Declassification review by NIMA/DoD

SOMBRERO (UNITED KINGDOM)

17

*see blow-up map*

ANEGADA PASSAGE  
12 NM

ANGUILLA (UNITED KINGDOM)  
DOG ISLAND  
CROCUS BAY  
Crocus Hill  
WALL BLAKE

SCRUB ISLAND  
79  
SCRUB ISLAND  
15

MR GRAND CASE

NR

VOR DME-NDB  
ST. MARTEN

SAINT MARTIN (FRANCE)

PRINSES JULIANA

PHILIPSBURG CHANNEL

ND

MR

P: JTF4-059-90 (12 JUL 90)

S: 01

D: 12 JUL 90

RD: 12 JUL 90

START: 0937

END: 1016

M: CRV

O: OOE

1. MISSION: See attached mission tasker.
2. TASKING: Attached mission tasker.
3. COMMENTS: OOF was monitor. OOE provided accurate data during S4 to support ops information. OOE proceeded to provide synopsis applicable to EEI's.
4. EVALUATION:
  
5. SEARCH EVALUATION:

E

0937-1016

12 JUL 90.

P: 90-059.

## SUMMARY OF INFORMATION.

CONTRABAND WAS hidden on island behind/under a light colored rock (coral) out crop. Hiding the contraband on the other side is a clump of heavy, thick vegetation some of which was placed there by smugglers (may be dried out/brown by now).

In front of the rock/outcrop is a sea grape tree. Further to the front (20+yds) is water. The contraband is in a rectangular, dark colored (dark green, dark brown or black) container with <sup>slightly</sup> rounded sides. Its dimensions (approx) are 3 ft x 3 ft x 1.5 ft.

On THE NOTIONAL grid contraband is located AT I 3/4. For an aerial view of immediate area see sketch.

The terrain in the immediate area is basically flat, but walking is difficult/bumpy. Area is white, gritty, sharp coral with lots of low scrub vegetation (nothing higher than a sea grape tree). Much of the vegetation is thorny/grabby ("Catch'n' keep"). No palm trees.

E  
12 JUL 90  
0937-

PI - tired, guessy.  
AV - ishrad.

M.S. 00F

90 0059  
90 0712

missile

900059

900712

A. gross  
medium

B -

900059

900717

A. cross  
hard.

B. hard.

S-2

1/2 smell

white

green.

brown.

black

bumpy

gritty

grainy.

rough.

ridged (st).

knagged (st).

horizontal

stated.

small.

no -  
like  
fishy vegetat.

#1 BK  
medium  
fell a border

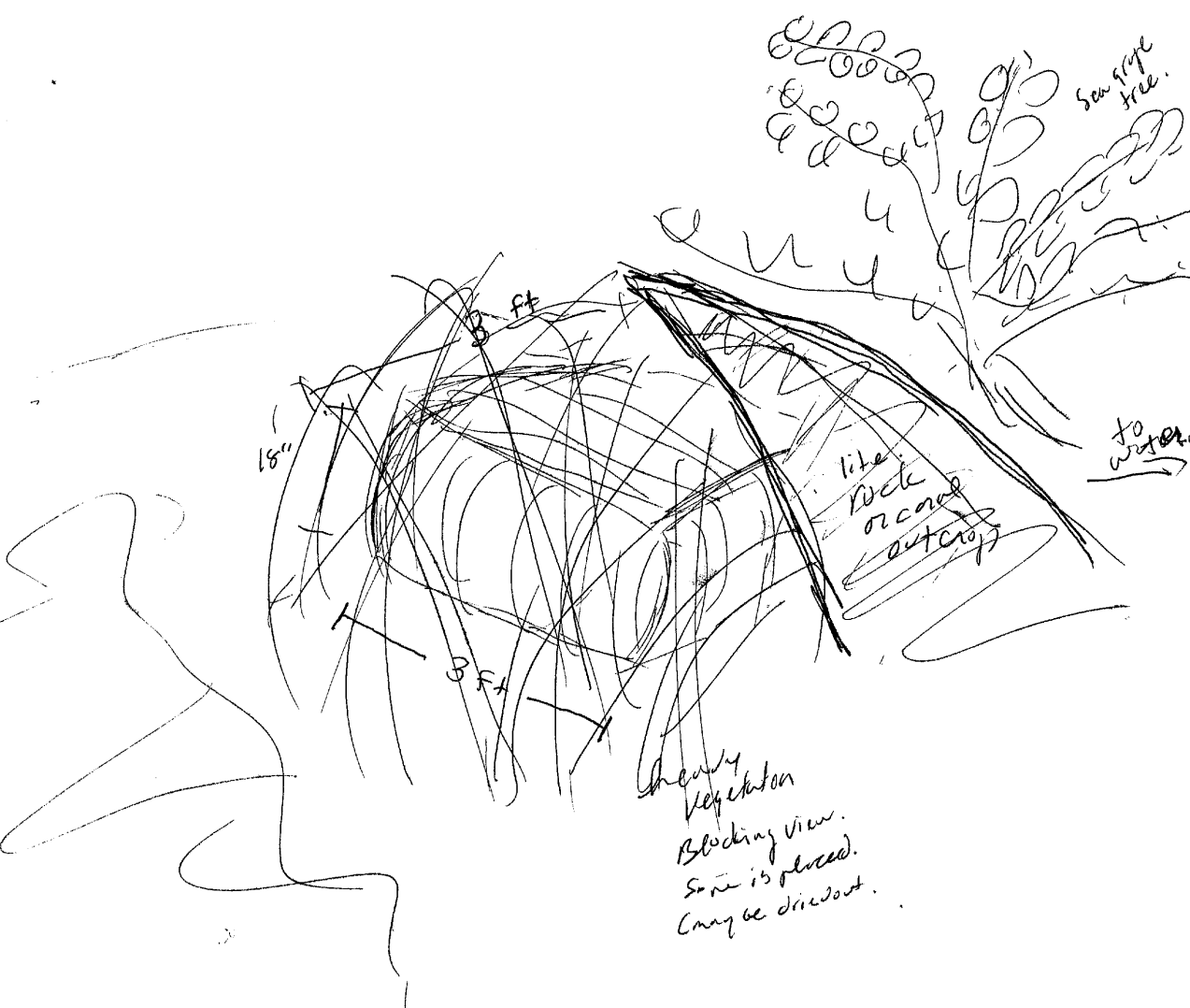
S-2 D A1 E1 T I A0 - A15

gritty  
white  
sandy.  
bumpy  
sharp.

scrubby vegetation.  
flora.

[continued]

A0 Bk  
behind rock.



S-2

D A I E I T I A S A/S

S4 1/2

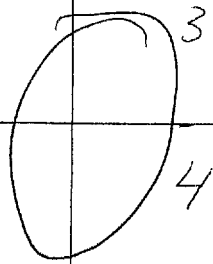
area white gritty corally sand/dirt. sharp. rugged.  
 basically flat terrain in immediate area but walking  
 is difficult. Bumpy. lots of scrub vegetation much  
 of it thorny / grabby. ("crotini leaf"). No palms immediate  
 area  
 much other seagrass / low trees fairly close water edge of  
 tide range.



Continued.  
 In this region.


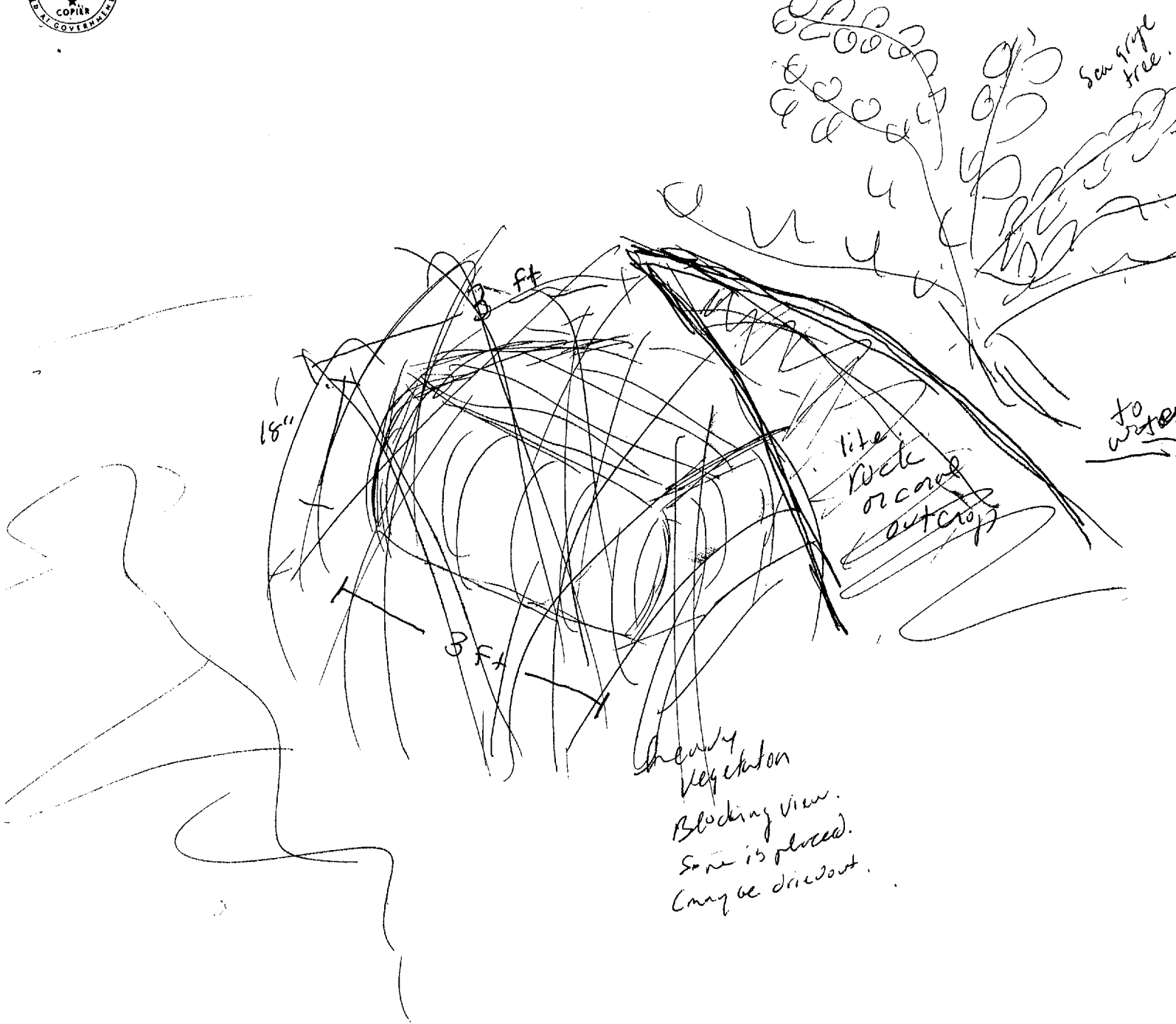


A	B	C	D	E	F	G	H	I	1
									2
									3
									4
									5
									6
									7
									8
									9




S.







Contraband  
in this region.



Aerial view.

~~Peta~~

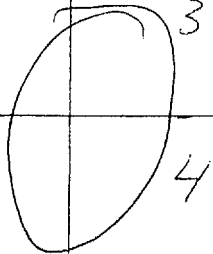
Feedback on JT4-059-90 (12 Jul 90)

OOE: 121016L

The contraband is hidden on the island behind or under a light colored rock (or coral) outcropping. Hiding the contraband on the other side is a clump of thick heavy vegetation, some of which was placed there by the smugglers. In front of the outcropping is a sea grape tree. Further to the front is the water (about 20 yards). The contraband is in a rectangular, dark colored (dark green, brown or black) container with slightly rounded sides. Its dimensions are approx. 3 by 3 by 1.5 feet. On the notional grid the coords are I 3/4 (see sketch). The terrain in the immediate area is basically flat, but walking is difficult and bumpy. Area is white, gritty, sharp coral with lots of low scrub vegetation (nothing higher than a sea grape tree). Much of the vegetation is thorny or grabby (catch and keep bushes). No palm trees.



A	B	C	D	E	F	G	H	I	7
									2
									3
									4
									5
									6
									7
									8
									9




S.





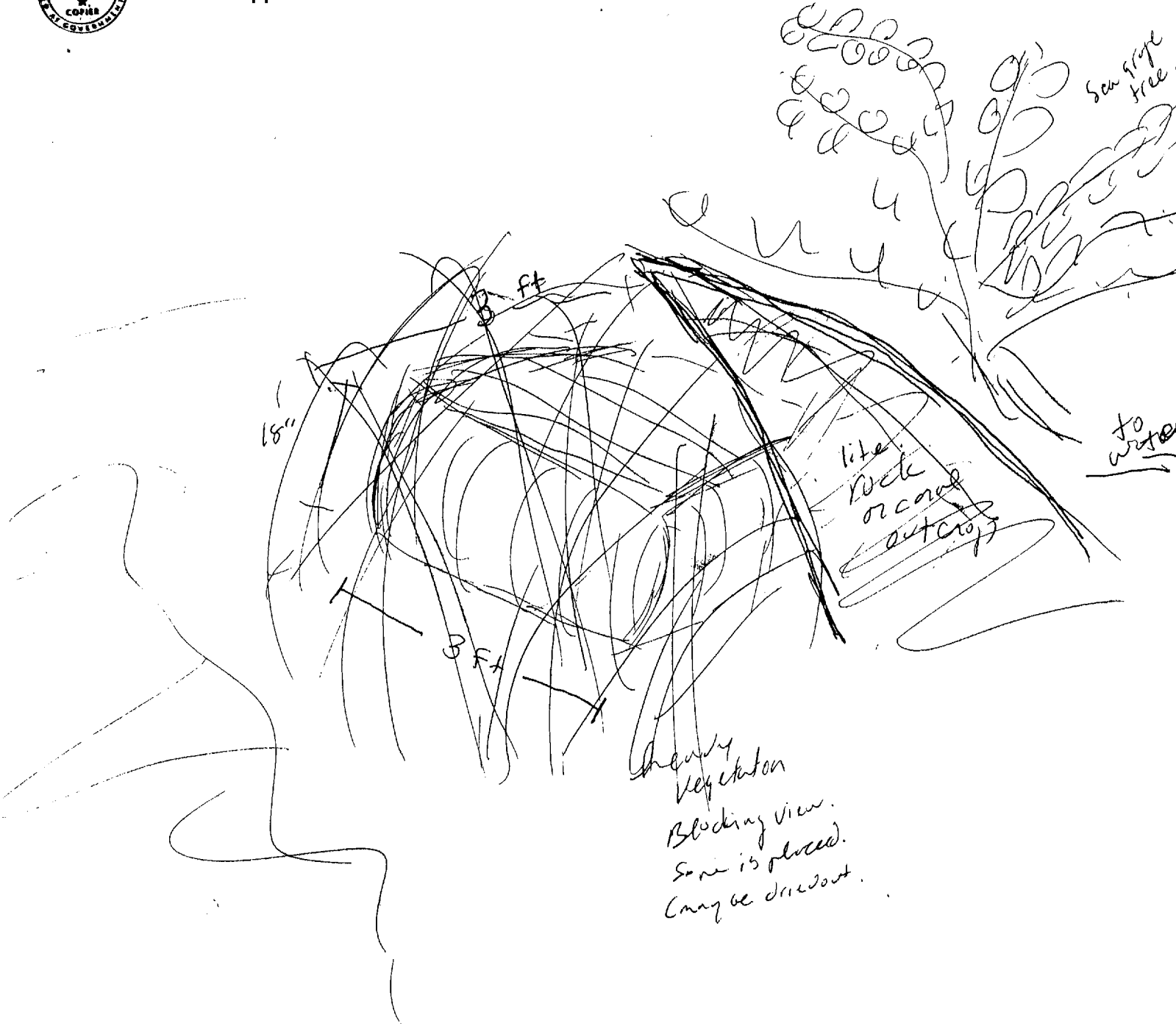
Continuation  
of this region.




Bay.

Aerial view.

~~Peta~~



Heavy  
vegetation  
Blocking view.  
Some is placed.  
May be direct.




A N E G A D A - P A S S A G E  
- 120W -

17

SG1A



MR 63 NR



MR

ANEGADA PASSAGE  
12 NM

17

SOMBRERO  
(UNITED KINGDOM)

*see flow-up map*

ANGUILLA  
(UNITED KINGDOM)

SCRUB ISLAND  
79  
SCRUB ISLAND  
15

CROCUS BAY  
Crocus Hill  
WALL BLAKE

MR 108  
GRAND CASE

NR

VOR DME-NDB  
ST. MARTIN

SAINT MARTIN  
(FRANCE)

MR

PRINSES JULIANA

PHILIPSBURG


ND

12 Jul 90

*-spit of land*

The drugs are hidden on the northeast side of the island behind rock outcropping. They were covered with bushes on the other side. There was a sea grape tree in front of the place and about 20 yards further is the water. The drugs were in a black, rectangular container, about 3 by 3 by 1.5 feet. There was a lot of scrub vegetation in the area, but no palm trees.

SG1A





P: JT4-90-00\_59

S: 01

D: 900712

RD: 900712

START: 1000

END: 1100

M: SOLO

O: 000

1. MISSION: See attached mission tasker.
2. TASKING: Attached mission tasker.
3. COMMENTS:
  
4. EVALUATION:
  
  
5. SEARCH EVALUATION:

SG1A

Approved For Release 2003/09/11 : CIA-RDP96-00789R000800240001-7

Approved For Release 2003/09/11 : CIA-RDP96-00789R000800240001-7

A	B	C	D	E	F	G	H	I	1
									2
									3
				X					4
									5
									6
									7
									8
									9

