


P: 90-0050
D: 900705
START: 1040
M: SOLO

END: 1100

S: 01
RD: 900706
O: OOE

SG1A

- 
- a. What is the vessel's current location?
 - b. Is vessel carrying narcotics? Describe type and location.
 - c. What is place/time of scheduled offload?
 - d. If surface transfer is to take place: where, when, associated vessels, etc.

2. TASKING: Mission statement above.

3. EVALUATION:


4. SEARCH EVALUATION:

E



JT4-0050-90

SG1A




EEI:

1. WHAT IS CURRENT LOCATION OF TARGET VESSEL?
2. IS VESSEL CARRYING NARCOTICS? DESCRIBE TYPE AND LOCATION.
3. WHAT IS PLACE/TIME OF SCHEDULED OFFLOAD?
4. IF SURFACE TRANSFER IS TO TAKE PLACE: WHERE, WHEN, ASSOC VESSELS

OSD - 5-101
OE

SG1A *Geo*



O: E


D: 05 JUL 90

T: 10:40 - 11:00

S: 01

SUMMARY OF INFORMATION.

SG1A

 is currently (OS 10454 JUL 90) LOCATED
AT 2250 N / 8525 W. IT IS NOT CARRYING
CONTRABAND AT THIS TIME.

E
57-290
1040 -
Key-List

S-2 D 41 81 T 1 100 A/S

SGIA



2250N
8525W

{CONTRABAND?}
No!