


SG1A

SG1A

Target:

- 
1. Where is the vessel currently located?
  2. What is the vessel's heading (direction, coordinates, or destination)?
  3. Is it carrying contraband drugs?
  4. If yes, what type?
  5. If carrying drugs, where on board the vessel?

Feedback on JT4-038-90 (9041)

①

OOC: 271030 Jun

Located at 1220N 7613W, heading NE toward Port-Au-Prince. It is carrying drugs, possibly morphine, below the waterline with alcohol bottles. It is possible that this vessel may have been off the northern coast of Peru in the past few months.

②

OOE: 270945 Jun

Located at 1405N 6008W, heading toward the Netherlands Antilles. It is not carrying drugs.

**SG1A**

**Approved For Release 2000/08/08 : CIA-RDP96-00789R000800160009-8**

**Next 1 Page(s) In Document Exempt**

**Approved For Release 2000/08/08 : CIA-RDP96-00789R000800160009-8**



SG1A

SG1A

Target:



1. Where is the vessel currently located?

12° 20' N and 76° 13' W

2. What is the vessel's heading (direction, coordinates, or destination)? - traveling NE

~~Northern Direction~~. Heading  
towards Port-Au-Prince

3. Is it carrying contraband drugs?

Yes

4. If yes, what type?

"morphine" (?)

5. If carrying drugs, where on board the vessel?

Below water line. ~~With~~  
alcohol bottles

- This vessel may have been  
off the northern ~~sea~~ coast  
of Peru:

838  
c

SG1A

The [redacted] is currently located at geog coordinates  $12^{\circ} 20' N$  and  $76^{\circ} 13' W$ .

The vessel is traveling in a north eastern direction towards Port-Au-Prince.

The vessel is carrying contraband and "morphine" phonetically purfaced.

The contraband is below the water line either near or with alcohol bottles.

- It was reported during this session that this vessel at one time MAY have been off the northern coast of Peru.

**SG1A**

**Approved For Release 2000/08/08 : CIA-RDP96-00789R000800160009-8**

**Approved For Release 2000/08/08 : CIA-RDP96-00789R000800160009-8**



SG1A

SG1A

Target:



1. Where is the vessel currently located?

*EAST OF ST LUCIA AT 14° 05'N 60 08'W @ 27 0945L JUN 90*

2. What is the vessel's heading (direction, coordinates, or destination)?

*Vessel is heading toward Netherlands Antilles*

3. Is it carrying contraband drugs? *No.*

4. If yes, what type? *NA*

5. If carrying drugs, where on board the vessel? *NA*

E  
27 Jun 90  
Key West  
0924


P1 - ~~noise~~ noise! 'muzzers'  
AV - none

FIRST TARGET  miss bk

FIRST TARGET  miss bk

miss bk.

FIRST TARGET

FIRST TARGET 

- > A. wing across
- flurdy
- B. water
- A. up angle across
- hard
- B. stridely
- A. wing across
- flurdy
- B. water

S-2.

blue  
white.  
muzzers  
soft  
wavy  
hearing  
Vibration




2

A- BK  
inter 1/22/44

S-2  
green/green/black  
black.  
curved  
1 or 7.  
vertical  
slanted  
flat.

A/Bk.  
green/green

A/Bk  
slanted.



S-2 D A1 E1 T 1 A0- A/S

[Target vessel]

consolid

black  
black/blue  
white.

[Continued?]

No!



Feedback on JT4-038-90 (9041)

OOO: 271030 Jun

Located at 1220N 7613W, heading NE toward Port-Au-Prince. It is carrying drugs, possibly morphine, below the waterline with alcohol bottles. It is possible that this vessel may have been off the northern coast of Peru in the past few months.

OOE: 270945 Jun

Located at 1405N 6008W, heading toward the Netherlands Antilles. It is not carrying drugs.