

SG1A

SG1A

TARGET:

1. What is the vessel's current location?

2. What is the vessel's heading (coordinates, direction or destination)?

3. Is it carrying contraband drugs?

4. Are there other vessels associated with it in this operation?

5. If yes, what is/are the name(s) of associated vessel(s)?

SG1A

Approved For Release 2000/08/08 : CIA-RDP96-00789R000800150005-3

Approved For Release 2000/08/08 : CIA-RDP96-00789R000800150005-3

Feedback on JT4-0037-90 (9040) 271400L Jun 90

① OOC: 271130L Jun 90

The vessel is located at either 1245N 7615W or 1250N 7315W, heading SW. It is carrying cocaine. There is a smaller vessel associated with the [REDACTED] in this operation. An associated word/name (possibly the other vessel) is DEWAR/DEWER.

SG1A

③ OOF: 271130L Jun 90

Located at 1617N 8412W, on a heading of 304 degrees. It is carrying drugs and there is another vessel associated with it in this operation. Possible names of the other vessel are AYIENDA, SPARADA, TORESECA. The vessel appears to be carrying barrels stacked either 3 or 5 across. They are blue, green or blue-green colored with yellow stenciled writing across the cover and/or just below the rim/lid. Some of the barrels contain a sliding tube-like object which slides in and out of the barrel (see diagram). Something (in the barrels?) appears to be either surrounded by liquid or is tightly packed in/by crumpled paper. There is something musty or dark about this vessel which evokes very bad feelings.

Denials

OOE: 271130L Jun 90

②

Located at 1712N 7820W, heading toward the Gulf of Mexico. It is carrying 200 to 250 kilos of cocaine in submersible containers (may be submersed at necessary times). There may be several vessels associated with this operation, all heading in different directions. Names/phonetics associated with the vessel: CIGA/CIGARILLO/CIGARIO/COMPET/COMET. There are several "very rough characters" associated with the vessel who have aggressive tendencies and a very low educational level.



Feedback on JT4-0037-90 (9040) 271400L Jun 90

OOC: 271130L Jun 90

The vessel is located at either 1245N 7615W or 1250N 7315W, heading SW. It is carrying cocaine. There is a smaller vessel associated with the [REDACTED] in this operation. An associated word/name (possibly the other vessel) is DEWAR/DEWER.

SG1A

OOF: 271130L Jun 90

Located at 1617N 8412W, on a heading of 304 degrees. It is carrying drugs and there is another vessel associated with it in this operation. Possible names of the other vessel are AYIENDA, SPARADA, TORESECA. The vessel appears to be carrying barrels stacked either 3 or 5 across. They are blue, green or blue-green colored with yellow stenciled writing across the cover and/or just below the rim/lid. Some of the barrels contain a sliding tube-like object which slides in and out of the barrel (see diagram). Something (in the barrels?) appears to be either surrounded by liquid or is tightly packed in/by crumpled paper. There is something musty or dark about this vessel which evokes very bad feelings.

OOE: 271130L Jun 90

Located at 1712N 7820W, heading toward the Gulf of Mexico. It is carrying 200 to 250 kilos of cocaine in submersible containers (may be submersed at necessary times). There may be several vessels associated with this operation, all heading in different directions. Names/phonetics associated with the vessel: CIGA/CIGARILLO/CIGARIO/COMPET/COMET. There are several "very rough characters" associated with the vessel who have aggressive tendencies and a very low educational level.

5. If yes, what is/are the name(s) of associated vessel(s)?


Ayenda

Sparada

Tovesea

6. Additional Information:

This vessel appears to be carrying a number of barrels. They are stacked on their sides either 3 or 5 across the bottom row. They are green, blue or blue-green in color with yellow stenciled numbers and/or writing (letters) across the cover and/or just below the rim lip. Some barrels contain tube-like objects (see below); these seem to slide in and out.



Something (possibly) is either surrounded by a liquid or is tightly packed with/by crumpled paper.


There is something very rusty or dark about the vessel; real bad feelings.

P: 90-0037
D: 900627
START: 0935
M: SOLO

S: 01
RD: 900702
END: 1105
O: OOC

SG1A

1. MISSION:

- 
- a. What is the vessel's current location?
 - b. What is the vessel's heading or destination?
 - c. Is it carrying contraband?
 - d. Are there other vessels associated with this operation?
 - e. If yes, what is the name(s) of the associated vessel(s)?

SG1A

2. TASKING: Mission statement above.

3. COMMENTS:

4. EVALUATION:


5. SEARCH EVALUATION:



SG1A

SG1A

TARGET:



1. What is the vessel's current location?

12° 45' North AND 76° 15' West
12 50 North AND 73° 15' West

2. What is the vessel's heading (coordinates, direction or destination)?

Is heading Southwest

3. Is it carrying contraband drugs?

Yes Cocaine

4. Are there other vessels associated with it in this operation?

Yes - a smaller vessel



5. If yes, what is/are the name(s) of associated vessel(s)?

"Dewar / Dewar"

SG1A

Approved For Release 2000/08/08 : CIA-RDP96-00789R000800150005-3

Approved For Release 2000/08/08 : CIA-RDP96-00789R000800150005-3



SG1A

TARGET:

SG1A

1. What is the vessel's current location?

17° 12' W 78° 20' W @ 27 1120 L JUN 90

2. What is the vessel's heading (coordinates, direction or destination)?

Vessel is heading toward (in direction of) Gulf of Mexico.

3. Is it carrying contraband drugs?

Yes 200-250 Kg of cocaine: stored in submersible container(s).
May be ~~is~~ submerged in times of danger.

4. Are there other vessels associated with it in this operation?

Yes, concept of multiple transfers.

Also ^{visual} ~~was taken~~ of numerous ships heading off in different directions. (can't tell if this was at the beginning of the op or occurs later on).



5. If yes, what is/are the name(s) of associated vessel(s)?

CIGA / ~~CA~~ CIGARILLO / CIGAR ~~IO~~ } phonetics.
Comet / comet ?

6. The vessel is manned by several "extremely rough characters".
Foreign speaking, low education high aggressive tendencies.


F

27 JUN 90

Key west
10 22

P1 - tired, noise!
Av - nne

SG1A



Missile

A. way across
blily
B WATER

A. ... and up
Bumpy down
B. STUCK IN
/


SG1A

~ ~ ~

A. way across angle of ground
fluidy
B. wavy
hard
B. structure

S-2

-blue
wavy
climber
bumpy
metallic
bony (st)
bony.
no




Adv continue
Ship.



S-2 D A1 E1 T 1 AOC A/S

SG1A



blue
black
white

long
big.

Several hands.

SP

older.

Commercial
rough characters.

A/S
For long
speaking.

A/S
work ship.

[Continued]

60x40x40

Can be used
into water.

Coarse.
approx 200-250 kg

SG1A

Approved For Release 2000/08/08 : CIA-RDP96-00789R000800150005-3

Approved For Release 2000/08/08 : CIA-RDP96-00789R000800150005-3

F

SG1A

SG1A

TARGET:



1. What is the vessel's current location?

84° 12' W 16° 17' N

2. What is the vessel's heading (coordinates, direction or destination)?

Heading from current location at 304°.

3. Is it carrying contraband drugs?

yes

4. Are there other vessels associated with it in this operation?

yes

5. If yes, what is/are the name(s) of associated vessel(s)?


Ayenda

Sparada

Toreseca

6. Additional Information:

This vessel appears to be carrying a number of barrels. They are stacked on their sides either 3 or 5 across the bottom row. They are green, blue or blue-green in color with yellow stenciled numbers &/or writing (letters) across the cover and/or just below the rim lip. Some barrels contain tube-like objects (see below); these seem to slide in & out.



Something (possibly) is either surrounded by a liquid or is tightly packed with/by crumpled paper.

There is something very rusty or dark about this vessel; real bad feelings.