

PROJECT SUN STREAK


WARNING NOTICE: INTELLIGENCE SOURCES AND METHODS INVOLVED

PROJECT NUMBER: 90103 SESSION NUMBER: 01  
DATE OF SESSION: 901003 DATE OF REPORT: 901004  
START TIME: 1425 END TIME: 1500  
METHODOLOGY: CRV SOURCE IDENTIFIER: 052

SG1A

1. (S/NF/SK) MISSIONS: The target is the vessel 

SG1A



2. (S/NF/SK) VIEWER TASKING: Encrypted coordinates. After 018 had strong stage 4 contact the following cues were given "people," "are the people on board the target vessel?" "are the people on a life raft?" "were they on a life raft?" "did the vessel sink?" "are the people from the target vessel?" "did they abandon ship?"

3. (S/NF/SK) COMMENTS: PI: Skunk smell; appt at 1500. Summary attached.

4. (S/NF/SK) EVALUATION:

5. (S/NF/SK) SEARCH EVALUATION:  
PM: 095

CLASSIFIED BY HQDA (DAMI-PO)  
DECLASSIFY OADR

SECRET NOFORN  
SPECIAL ACCESS REQUIRED  
Handle Via SKEET Channels Only

S E C R E T NOFORN  
SPECIAL ACCESS REQUIRED

WORKING PAPER

Project: 90103  
Date: 3 OCT 90  
Time: 1425-1500  
Viewer: 052  
Session: 01

SUMMARY OF INFORMATION:

The current location of the vessel is 35 50S / 85 15W and the current location of the people is 33 30S / 81 20W, just north of the island "Archipelago Juan Fernandez". The vessel did not sink, but the people did abandon the vessel on a life raft. The people are currently all together. There is a wooden object nearby.

S E C R E T NOFORN  
SPECIAL ACCESS REQUIRED  
Handle Via SKEET Channels Only

★ Bogotá  
COLOMBIA

Galapagos Islands  
(ECUADOR)

Quito  
ECUADOR

PERU

Lima

SOUTH PACIFIC  
OCEAN

Easter Island  
(CHILE)

Santiago

CHILE

052

18 SEP 90

33°30'81"20"

Archipiélago  
Juan Fernández  
(CHILE)

x people

3550 4515

Vesel "A"

45

MAP  
DRLD

ial sovereignty

052  
3 Oct 90  
1425  
Ft. Meade  
095


PI: Appt at 1500  
Small  
AV: none

127118  
182522



A - Wavy Across  
soft  
B. Water  
A. Sloping up,  
faster  
B. energetic's >

127118  
182522



A - Wavy Across  
soft  
B. Water

2

A. Angle  
hard

B. structure

A - loop  
smooth

B. energetics

ADL BK

Event /  
Activity

ADL BK

Vessel

S2

Black

blue  
printed

Stink

Cold

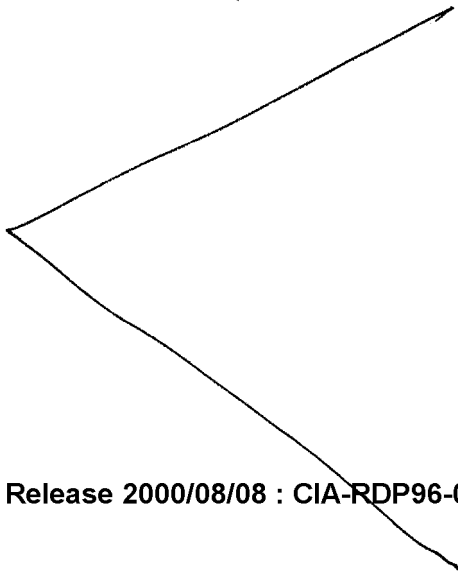
Wet


pointed

Angles

ADL BK  
Ship

Smooth



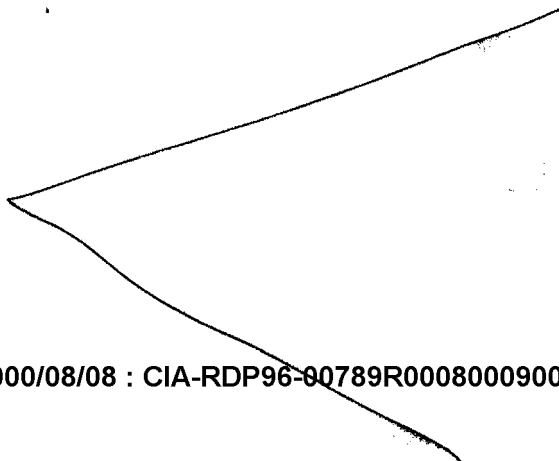


green

Red


Black

pointed



AOL BK  
Ship in dock

Blue





S2

O

AI

EI

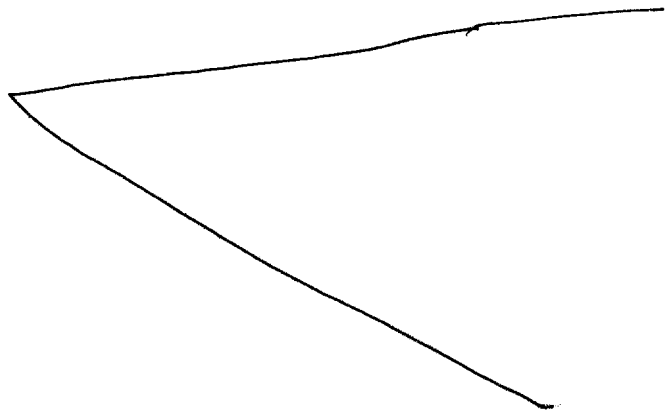
T I AD A/S

Round  
Bright  
green

people


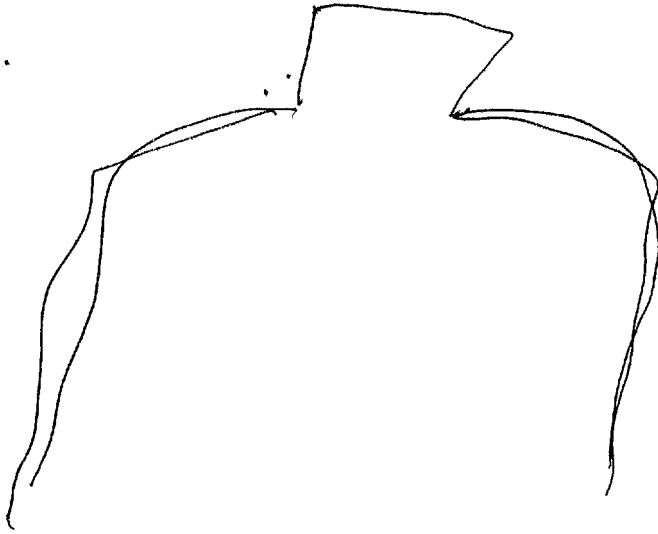
|||||

Wood



S2 O AI EI T I AOL AIS  
(people)

many  
White



Green

S2: D AI EI TI AOC ALS  
(People)

S4's A panel of people/fogether.

Wooden

(Surroundings)

Green glow

AOC  
Sand

Sl

(People)

(Vessel)

Adc<sup>9</sup>  
far heads/  
Marines

Are people on board of The vessel:

Are people on life raft? No NO

WERE THEY ON LIFE RAFT? YES

DID THE VESSEL SINK? NO

ARE THE PEOPLE FROM THE TARGET VESSEL? YES

DID THEY ABANDON SHIP? YES

Session end

1500

~~SECRET~~ NOFORN  
SPECIAL ACCESS REQUIRED

WORKING PAPER

Project: 90103  
Date: 3 OCT 90  
Time: 1425-1500  
Viewer: 052  
Session: 01

SUMMARY OF INFORMATION:

The current location of the vessel is 35 50S / 85 15W and the current location of the people is 33 30S / 81 20W, just north of the island "Archipelago Juan Fernandez". The vessel did not sink, but the people did abandon the vessel on a life raft. The people are currently all together. There is a wooden object nearby.

~~SECRET~~ NOFORN  
SPECIAL ACCESS REQUIRED  
Handle Via SKEET Channels Only