

Referral Review by NIMA/DoD

SECRET/NOFORN

PROJECT SUN STREAK

WARNING NOTICE: INTELLIGENCE SOURCES AND METHODS INVOLVED

PROJECT NUMBER:	9013	SESSION NUMBER:	01
DATE OF SESSION:	900405	DATE OF REPORT:	900413
START:	0940	END:	1030
METHODOLOGY:	SOLO	VIEWER IDENTIFIER:	095

SG1A

SG1A

1. (S/NF/SK) MISSION: Target is the [redacted] a vessel with call sign [redacted] believed to be currently involved in narcotics smuggling. Determine if the vessel is indeed carrying contraband. Determine the current location of the vessel. Where is the narcotics contraband located aboard the vessel. Where will the off-loading/transfer take place?

2. (S/NF/SK) VIEWER TASKING: Encrypted coordinates, a map, notional ship grids and all the information/requirements stated in the mission statement above. Viewer was provided no further operational data.

3. (S/NF/SK) COMMENTS: No PI's reported. Session was tasked by 003.

4. (S/NF/SK) EVALUATION:

5. (S/NF/SK) SEARCH EVALUATION:

1

PM: 095

HANDLE VIA SKEET CHANNELS ONLY

SECRET/NOFORN

CLASSIFIED BY: DIA (DT)  
DECLASSIFY: OADR

REPORT OF REQUESTED INFORMATION

SESSION DATE/TIME SA 12 90 0940-1030

Requestor Task #	JT4-004-90
ACSI Task #	9013

Source #	095
Rev'd. by Source	04 APR 90
Returned to P.O.	05 APR 90

ESSENTIAL ELEMENTS OF INFORMATION REQUESTED IN ORDER OF PRIORITY

- Determine if the vessel is carrying contraband.

RESPONSE: VESSEL IS CARRYING CONTRABAND. IT IS <sup>SEMISUBMERGENT</sup> WHITE, HARD SOLID COCAINE.

- Determine current location of vessel.

RESPONSE: VESSEL IS CURRENTLY LOCATED EAST OF TRINIDAD/TOBAGO (11° 7' N 56° 40' W). VESSEL WILL FOLLOW A NORTHWESTERN ROUTE WHICH WILL TAKE IT BETWEEN

- Where is contraband located aboard the vessel?

RESPONSE: CONTRABAND LOCATED BELOW DECK ABOVE WATERLINE MIDWAY BETWEEN THE CENTER + THE PORT SIDE, 1/4 OF THE LENGTH OF VESSEL FORWARD OF THE STERN OF THE VESSEL (C 7 + 8 ON SCHEMATIC)

- Where will the off-loading/transfer of the narcotics take place?

RESPONSE: AN UNLOADING PT WAS NOT DETERMINABLE. VESSEL WILL STOP SOUTH OF PUERTO RICO IN THE VICINITY OF 17° 5' 30" N 67° 12' W

PROJECT OFFICER'S COMMENTS

095

15 Apr 90

0940-1030

Ft Muead

Solo

P. -mm  
AV - railboat

[ 752860/305993 ]

S-2      D      AI      EI      T      1      AO - P/S

---

{Contraband?}  
{EEI A}.  
yes.  
{type}

ind.  
shahid.  
country  
white  
insult.

coinc.

A

B

C

D

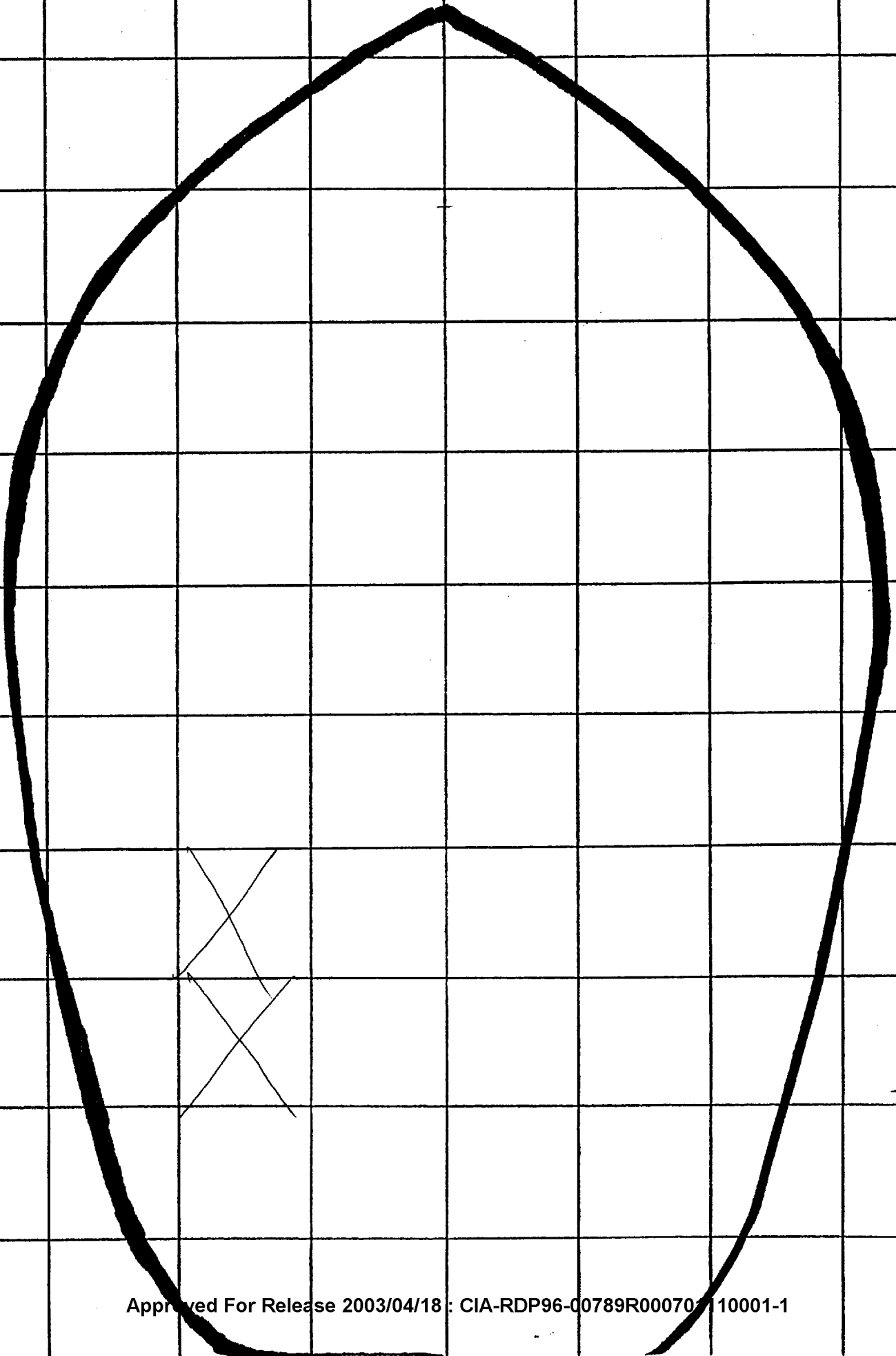
E

F

G

H

Approved For Release 2003/04/18 : CIA-RDP96-00789R000701110001-1



1

2

3

4

5

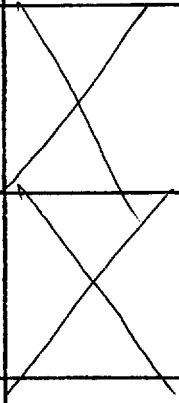
6

7

8

9

10




Approved For Release 2003/04/18 : CIA-RDP96-00789R000701110001-1

Approved For Release 2003/04/18 : CIA-RDP96-00789R000701110001-1

top of signature

signature



signature

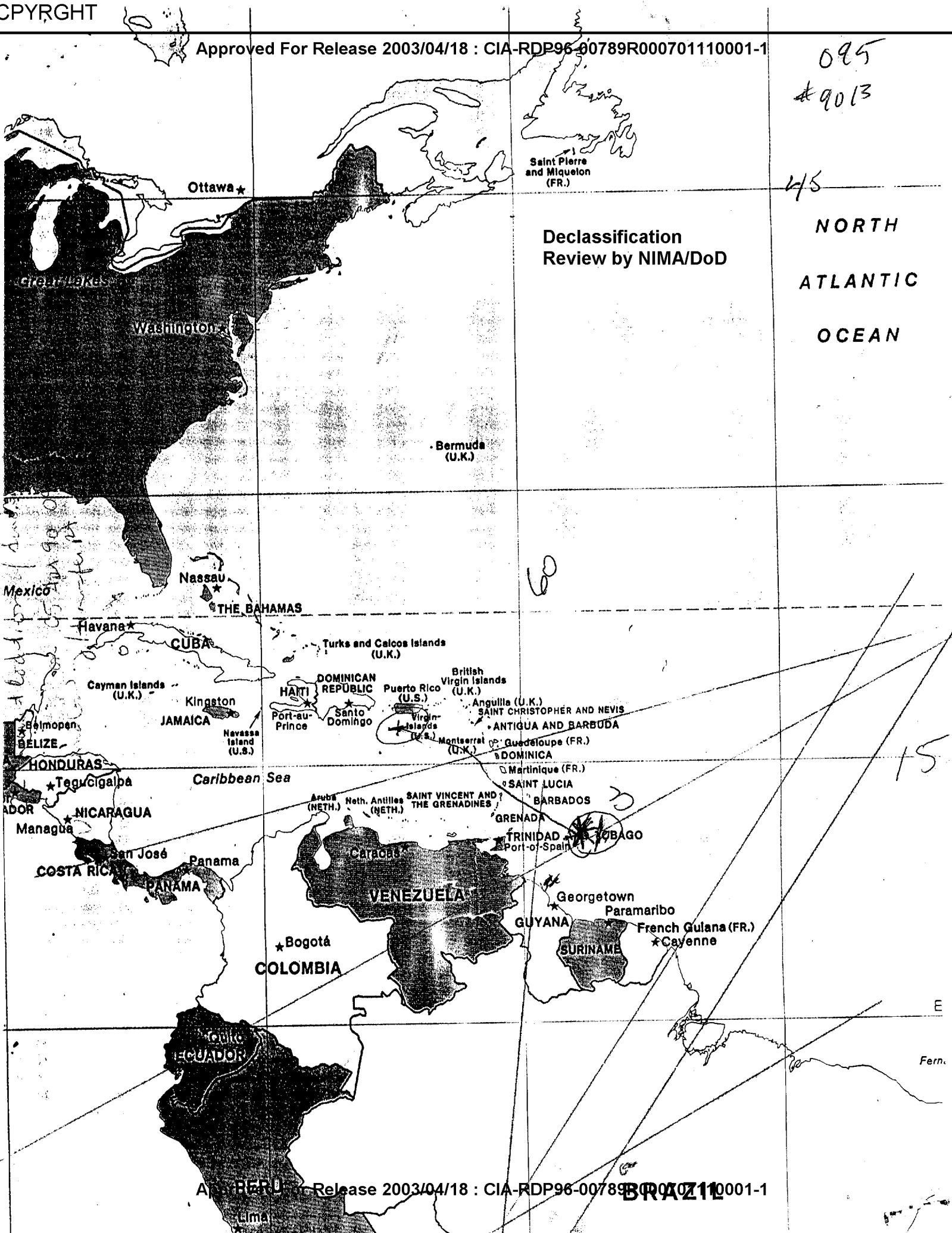
Approved For Release 2003/04/18 : CIA-RDP96-00789R000701110001-1

095  
#9013

45

Declassification  
Review by NIMA/DoD

NORTH  
ATLANTIC  
OCEAN



60

15

BRAZIL