

38 March

~~SECRET~~ STIPPLED NOFORN
SPECIAL ACCESS REQUIRED

WARNING NOTICE: INTELLIGENCE SOURCES AND METHODS INVOLVED

PROJECT NUMBER: 9007-II	SESSION NUMBER: 1
DATE OF SESSION: 27 Mar 90	DATE OF REPORT: 27 Mar 90
START: 1100	END: 1100
METHODOLOGY: solo	VIEWER IDENTIFIER: 032

1. (S/STD) MISSION: Provide information on narcotics-smuggling operation involving a series of callsigns.
2. (S/STD) VIEWER TASKING: Encrypted coordinates plus listed callsign [REDACTED] (See attached tasking sheet)
3. (S/STD) COMMENTS: No Physical Inclemencies.
4. (S/STD) EVALUATION: Since no "ground truth" operational data is known for comparison, no objective evaluation can be made of viewer 032's results. Given the tasking constraints, locations cited are less likely to be accurate. Confidence estimate: 40%
5. (S/STD) SEARCH EVALUATION: Same as para 4.

MONITOR: N/A

SG1A

CLASSIFIED BY: OSD
DECLASSIFY: OADR

~~SECRET~~ STIPPLED NOFORN

~~SECRET~~/STD

900327

V: 032

S: 01/3

P: 9007-II

START: 1100

END: 1200

SUMMARY OF INFORMATION
SG1A

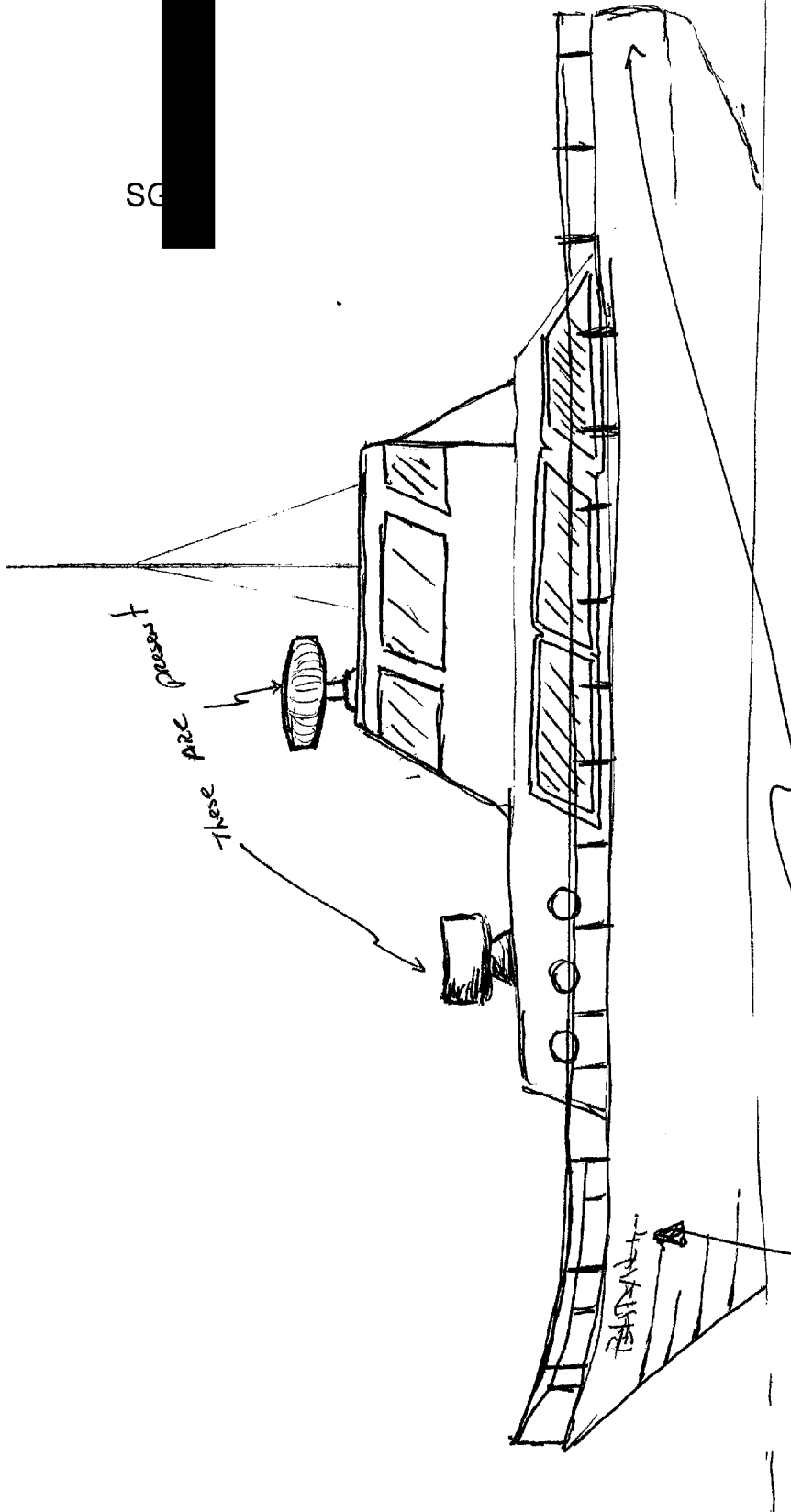
Target craft ~~SECRET~~ is described at sketch #1 attached. The craft appears to be a very plush pleasure craft or yacht. The craft is 50'-65' in length, is capable of operations for extended periods of time on the open sea. There appear to be auxiliary fuel tanks on-board to facilitate these operations. The true name of the person associated with the craft is "Martinez" and or "Schanchez". *(phonetic)* The current location of the craft is depicted at map "A" and it's destination is determined on map "B". The craft is carrying illegal contraband in the form of cocaine. The drugs are concealed under furniture, one example is at sketch #2.

~~SECRET~~/STD

Current LOC : W60° - N11°
Destination : W65° - N47°

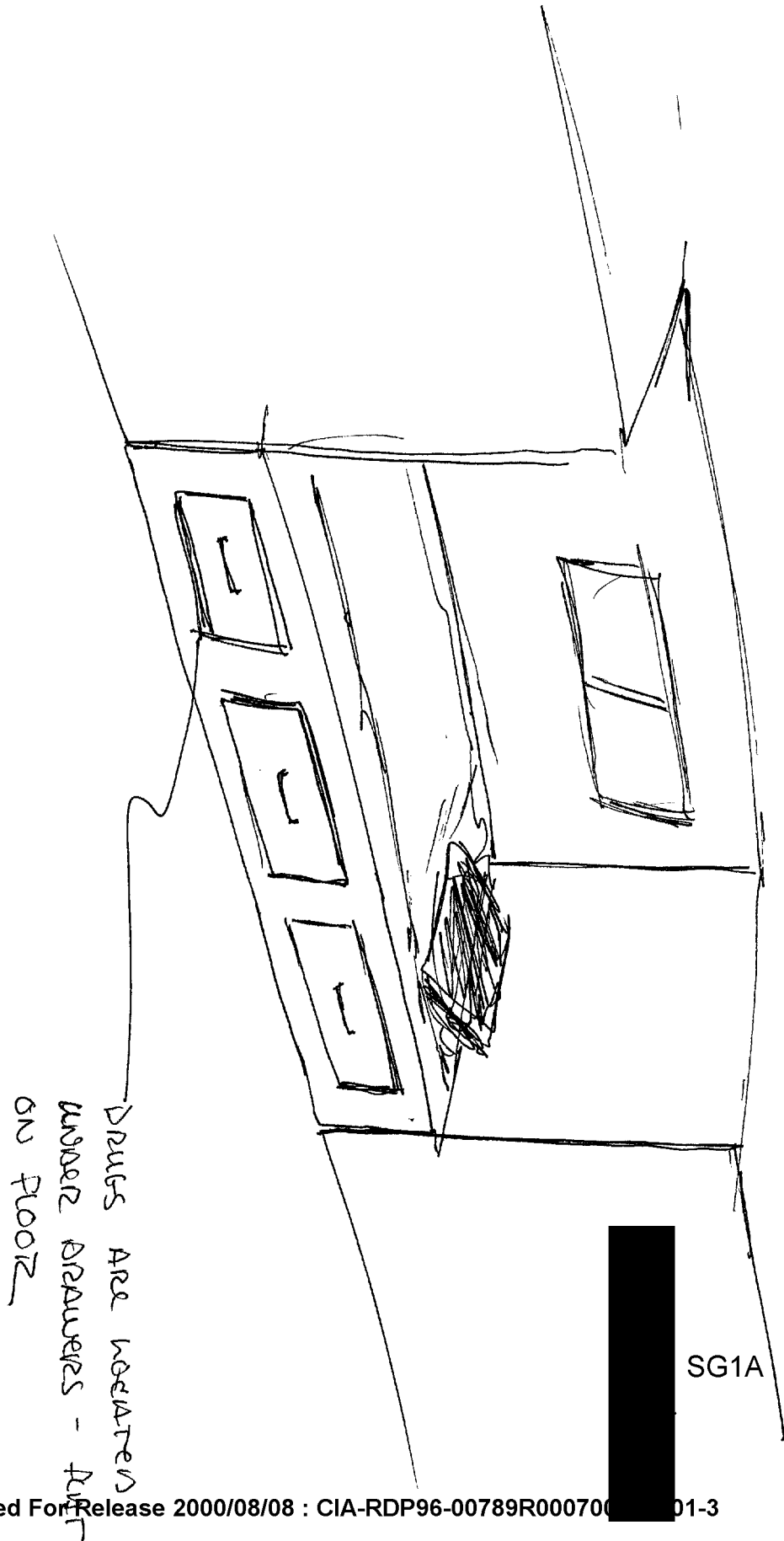
Sketch # 1

SC



* SOME ASPECTS OF SKETCH ARE
 ANALYTICAL -- PERCEPTION OF
 YACHT IS ACCURATE W/ CLOSED
 CABIN & BRIDGE. VERY PUSH É,
 APPROX. 50' - 65' LONG

ELANA }
 ELIZABETH } some woman's name?
 ELANTRA }

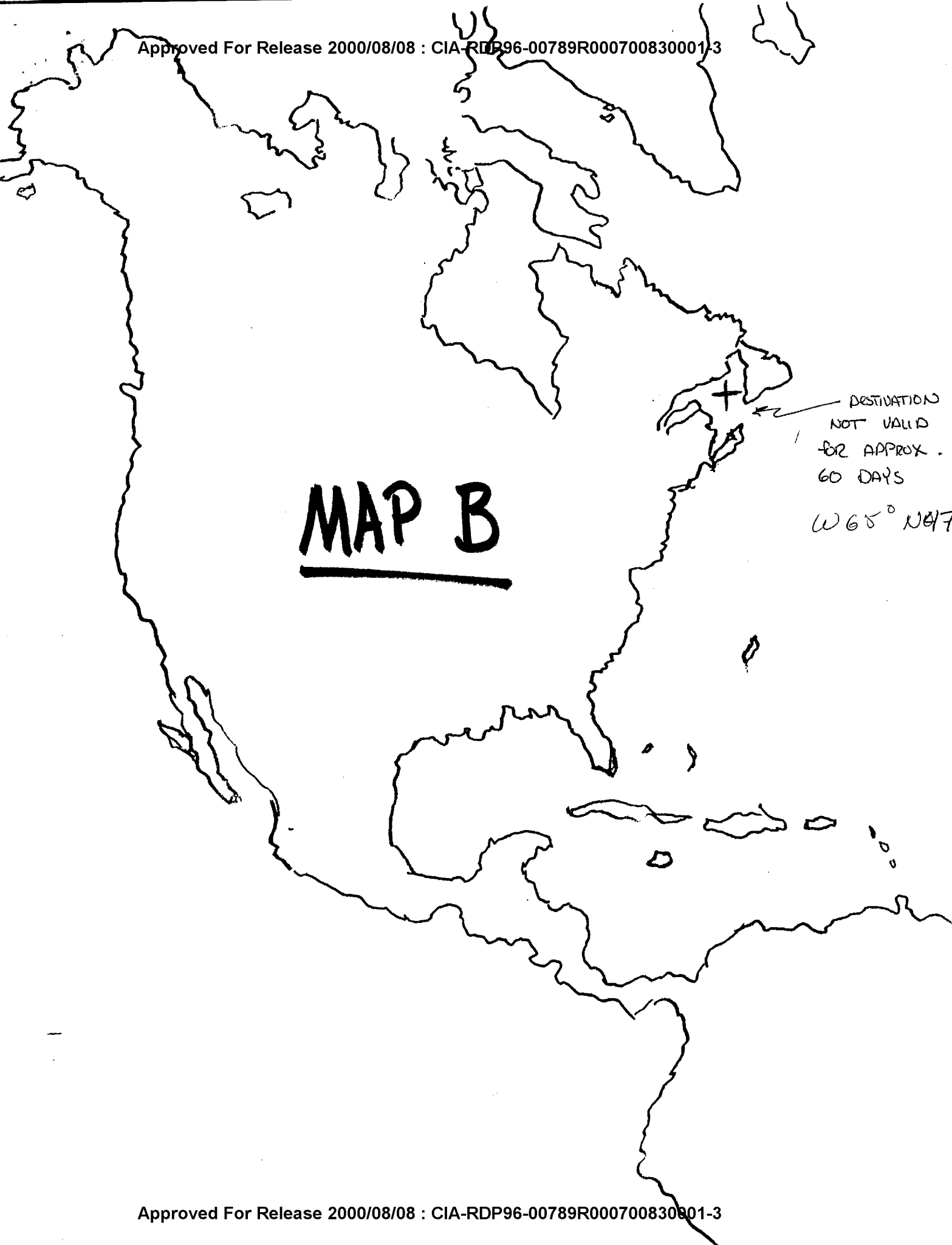


MAP A

Current location



W 60° N 11°



MAP B

DESTINATION
NOT VALID
FOR APPROX.
60 DAYS
W 65° N 47°

032

~~SECRET~~/STD


WORKING PAPER

16 MAR 90

TASKER

1. PROJECT: 7607-II.
2. ENCRYPTED COORDINATES: 220493/579178.
3. BACKGROUND; See vessel call-signs provided with EEI below.
4. ESSENTIAL ELEMENTS OF INFORMATION: Determine the following for each "call sign" listed below.
 - a. Provide the true name of the person associated with the call sign. In lieu thereof, provide phonetics of the true name.
 - b. Describe the vessel associated with the call sign.
 - c. Determine the current location of the vessel associated with the call sign.
 - d. Determine the destination(s) of the illegal drugs.
 - e. Determine the nature of the illegal drugs.

(14)
THE CALL SIGNS ARE AS FOLLOWS:



SG1A

5

~~SECRET~~/STD