

121500 APR 98
M

SECRET/NOFORN

PROJECT SUN STREAK

WARNING NOTICE: INTELLIGENCE SOURCES AND METHODS INVOLVED

PROJECT NUMBER:	9014	SESSION NUMBER:	01
DATE OF SESSION:	900411	DATE OF REPORT:	900412
START:	0800	END:	0900
METHODOLOGY:	SOLO	VIEWER IDENTIFIER:	025

SG1A

1. (S/NF/SK) MISSION: Target is the call sign [redacted] Determine if the call sign [redacted] is associated with a vessel or a ground station. If a vessel, what is its identity and current status? If a ground station, what is its location. For either case identify any associated vessels or call signs. For either provide any indications of pending smuggling activity.

SG1A

2. (S/NF/SK) VIEWER TASKING: Encrypted coordinates, a map, notional vessel grids and all the information/requirements in mission statement above.

3. (S/NF/SK) COMMENTS: No PI's noted.

4. (S/NF/SK) EVALUATION:

5. (S/NF/SK) SEARCH EVALUATION:

FM: 095

HANDLE VIA SKEET CHANNELS ONLY

SECRET/NOFORN

CLASSIFIED BY: DIA (DT)
DECLASSIFY: OADR

S E C R E T STIPPLED NOFORN
SPECIAL ACCESS REQUIRED
REPORT OF REQUESTED INFORMATION

0800-0900 hrs

Requestor Task # JT4-0005-90

Source # 025
Rcvd. by Source 04/11/90
Returned to PO 1/190

DCSINT Task # 9014

ESSENTIAL ELEMENTS OF INFORMATION REQUESTED IN ORDER OF PRIORITY:

SG1A

1. Is the call sign associated with a vessel or ground station?

RESPONSE: Vessel

2. If vessel, what is its identity and current status (location, carrying contraband?, intentions, description, name, etc.)?

RESPONSE: The little blue chartered vessel is currently located near Colon, Panama at 9°N-80°W. The vessel is heading into the Panama Canal. It is carrying contraband on board at F3 near the deck line.

3. If a ground station, what is its location?

RESPONSE:

4. For either case, identify (name, description, etc.) any associated vessels or callsigns.

RESPONSE:

5. For either, provide any indications of pending smuggling activity.

PROJECT OFFICER'S COMMENTS:

S E C R E T STIPPLED NOFORN
SPECIAL ACCESS REQUIRED
Handle Via SKEET Channels Only

TRANSMIT 12 1500L APR 90 FG

SECRET

9014
900411
S: 01
0800-0900
WRV SOLD

SUMMARY OF INFORMATION

SG1A

The call sign is associated with a vessel. The little blue chartered vessel is currently located near Colon, Panama at 9°N - 80°W. The vessel is heading into the Panama Canal. It is carrying contraband on board at F3 near the deck line.

HANDLE VIA STIPPLE CHANNELS ONLY

SECRET/NOFORN

CLASSIFIED BY: HQDA (DAMI)
DECLASSIFY ON: OADR

A

B

C

D

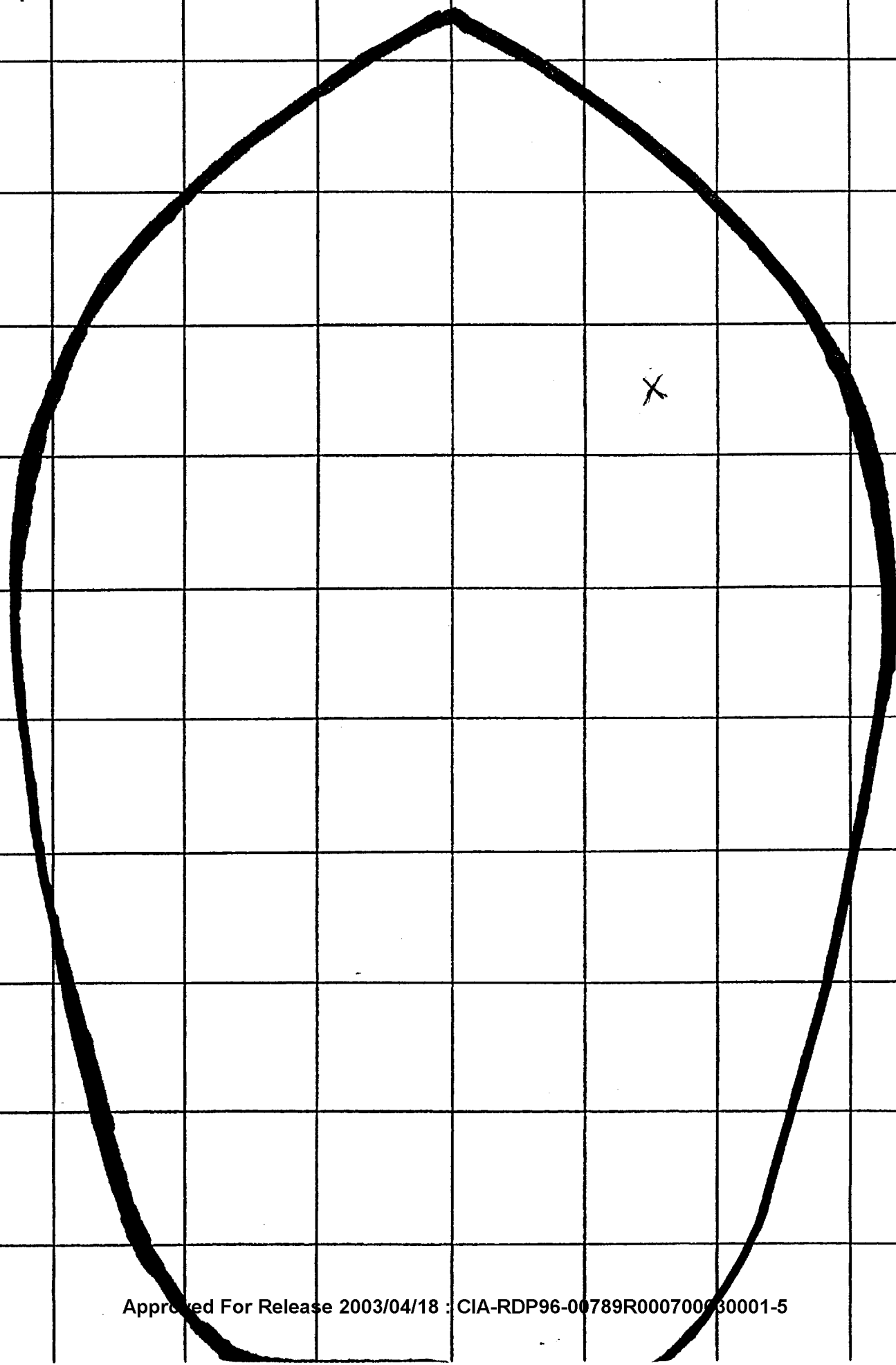
E

F

G

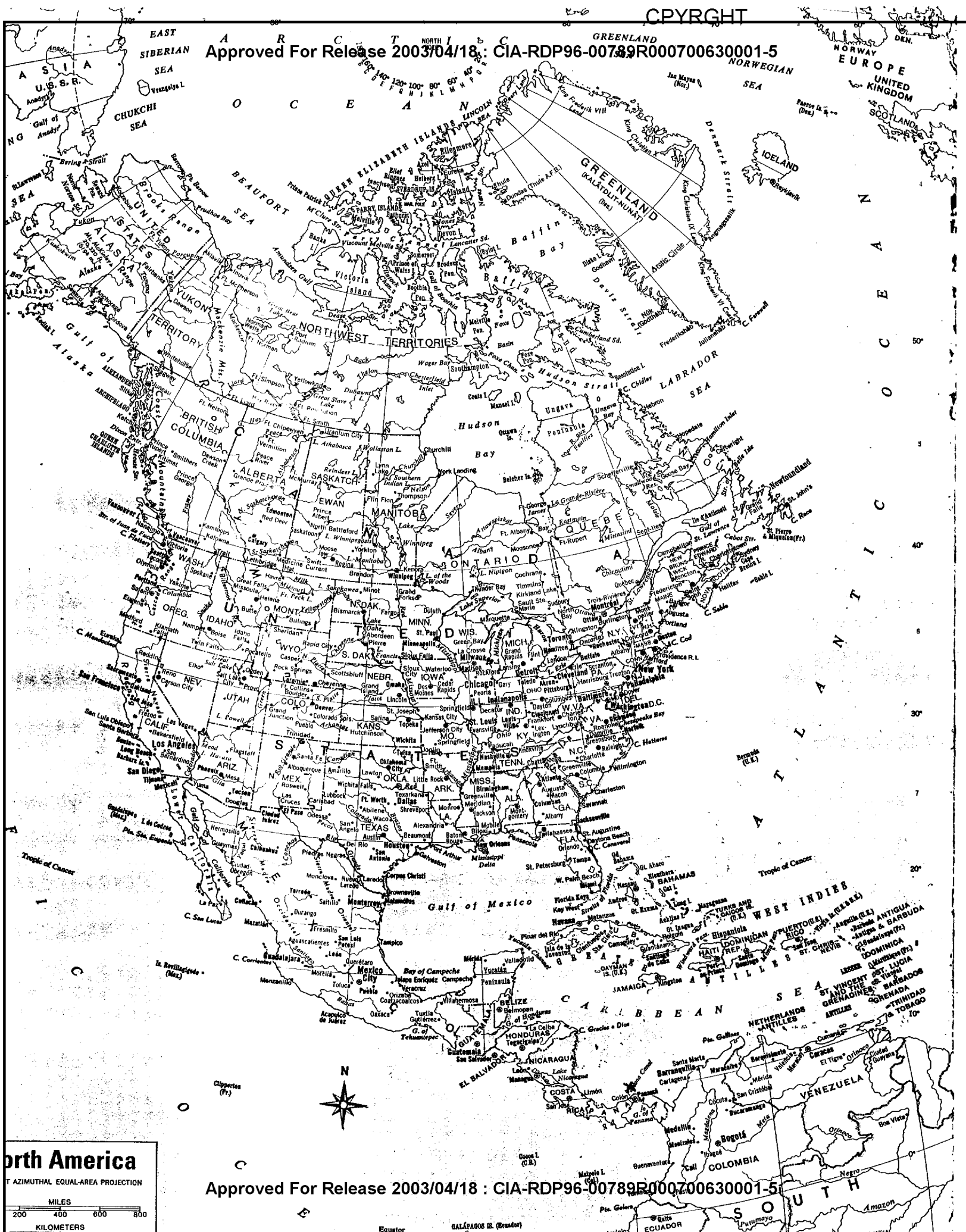
H

Approved For Release 2003/04/18 : CIA-RDP96-00789R000700630001-5

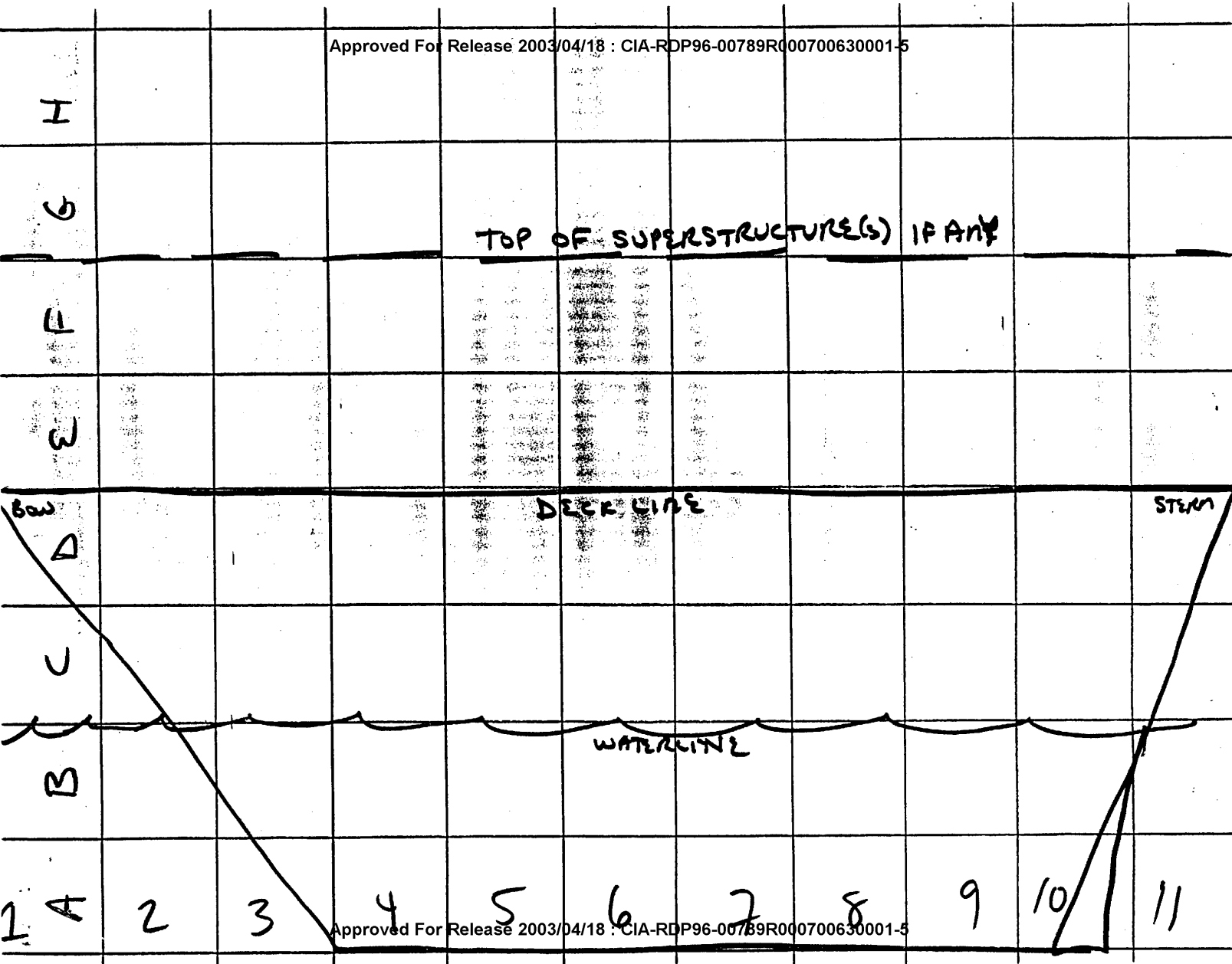


Approved For Release 2003/04/18 : CIA-RDP96-00789R000700630001-5

1
2
3
4
5
6
7
8
9
10



North America
 AZIMUTHAL EQUAL-AREA PROJECTION
 MILES
 200 400 600 800
 KILOMETERS



SECRET/STD

WORKING PAPER

10 APR 90

PROJECT 9014

TASKER FOR

25

SG1A

BACKGROUND: A call sign identified [redacted] was last heard on 31 March 1990 emanating from the vicinity of [redacted]. The call sign is believed to be associated with narcotics smuggling.

SG1A
SG1A

REQUIREMENTS: Answer questions 1-3, if 3 is yes, answer 4. Otherwise save 4-5 until we get further direction from the customer. If this information comes in anyway, go ahead and report it. See attached sheet.

COMMENTS: Use West Indies and Central America Map (blue map in [redacted] office). If you are having trouble finding the map, come see me and I'll track it down. Attached is an EEI sheet and notional ship matrices (if necessary). Please include a summary of all your findings in addition to the EEI sheet as per new [redacted] tasking procedure/plan. Please note start and end times on both the summary and the EEI sheet (EEI needs to be able to stand alone). For current locations provide current time/date.

SG1J

SG1J

SG1J

HANDLE VIA SKEET CHANNELS ONLY

SECRET/STD