

memorandum

DATE: 13 FEB 90

REPLY TO
ATTN OF: DT-S

SUBJECT: SUN STREAK Project 9004 (U)

HQSDA
TO: ATTN: DAMI-IO

1. (S/STD) On 13 February 1990, three sessions were conducted to determine the destination of illegal contraband in the form of drugs being carried by a target vessel identified as the [redacted] [redacted] Efforts were made to determine the current location of the vessel.

2. (S/STD) Remote Viewer 079 perceived the target vessel as being located about 15 miles east of Beaufort, South Carolina, in an area known as St Helena Sound. See TAB A.

3. (S/STD) Remote Viewer 025 described the target vessel as currently located three hundred miles east of "C. Corientes," west of Guadalupe, Mexico, en route to its destination identified as the area of Cape Mendicino, California. See TAB B.

4. (S/STD) Remote Viewer 095 described the vessel as currently located in the Gulf of Honduras at geographical coordinates 16 30" N/ 87 W. See TAB C. Viewer 095 further perceived the areas of Morro Bay and Grover City, California, as ports-of-call where the drugs may be unloaded.

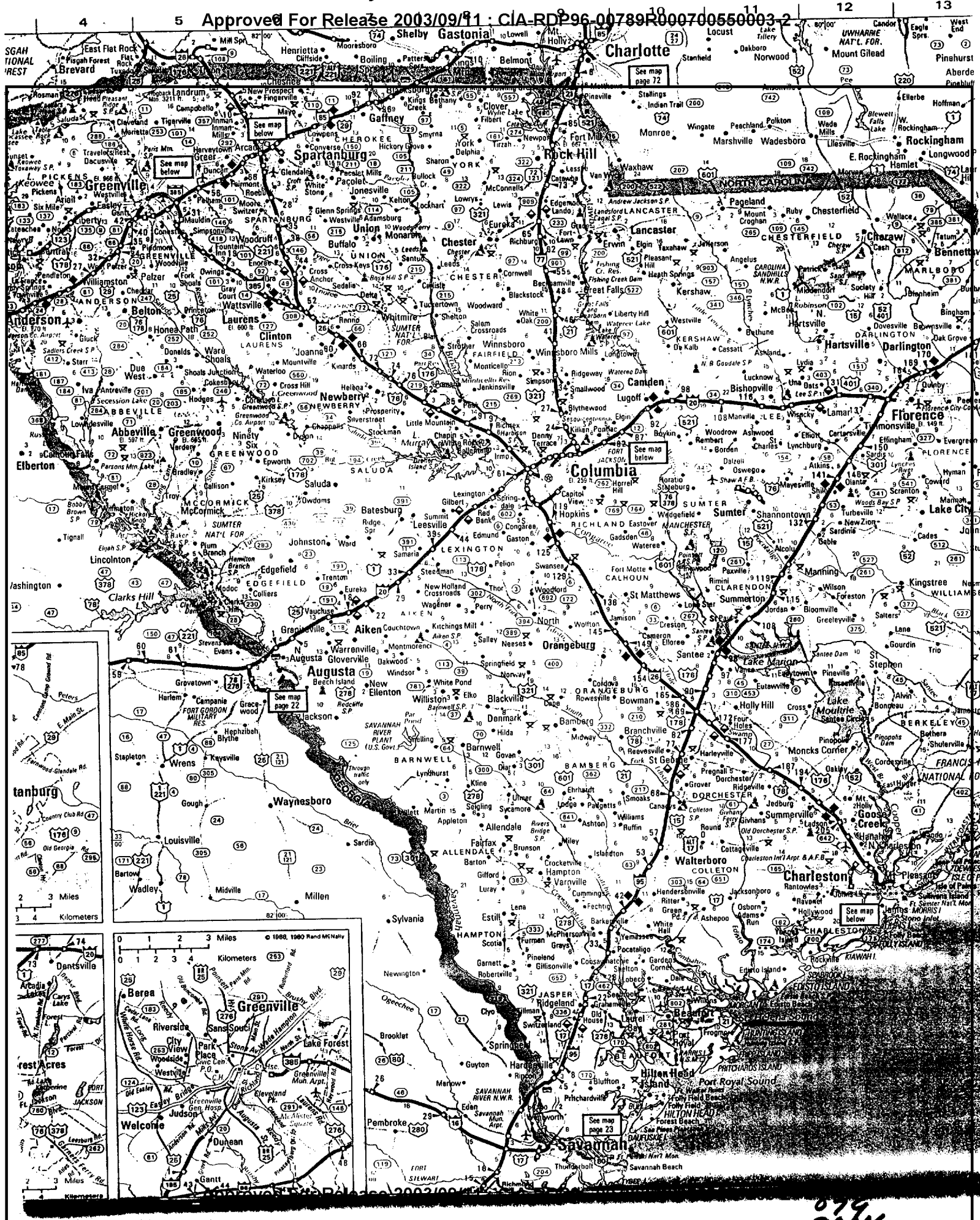
5. (S/STD) OPERATIONAL COMMENTS: In 1988 and 1989, Viewer 079's successfully traced target vessels with about thirty percent accuracy. Viewers 095 and 025 were less successful in their search endeavors. Descriptions of the target vessels will follow.

4 ENCLOSURES
TAB A THRU TAB D

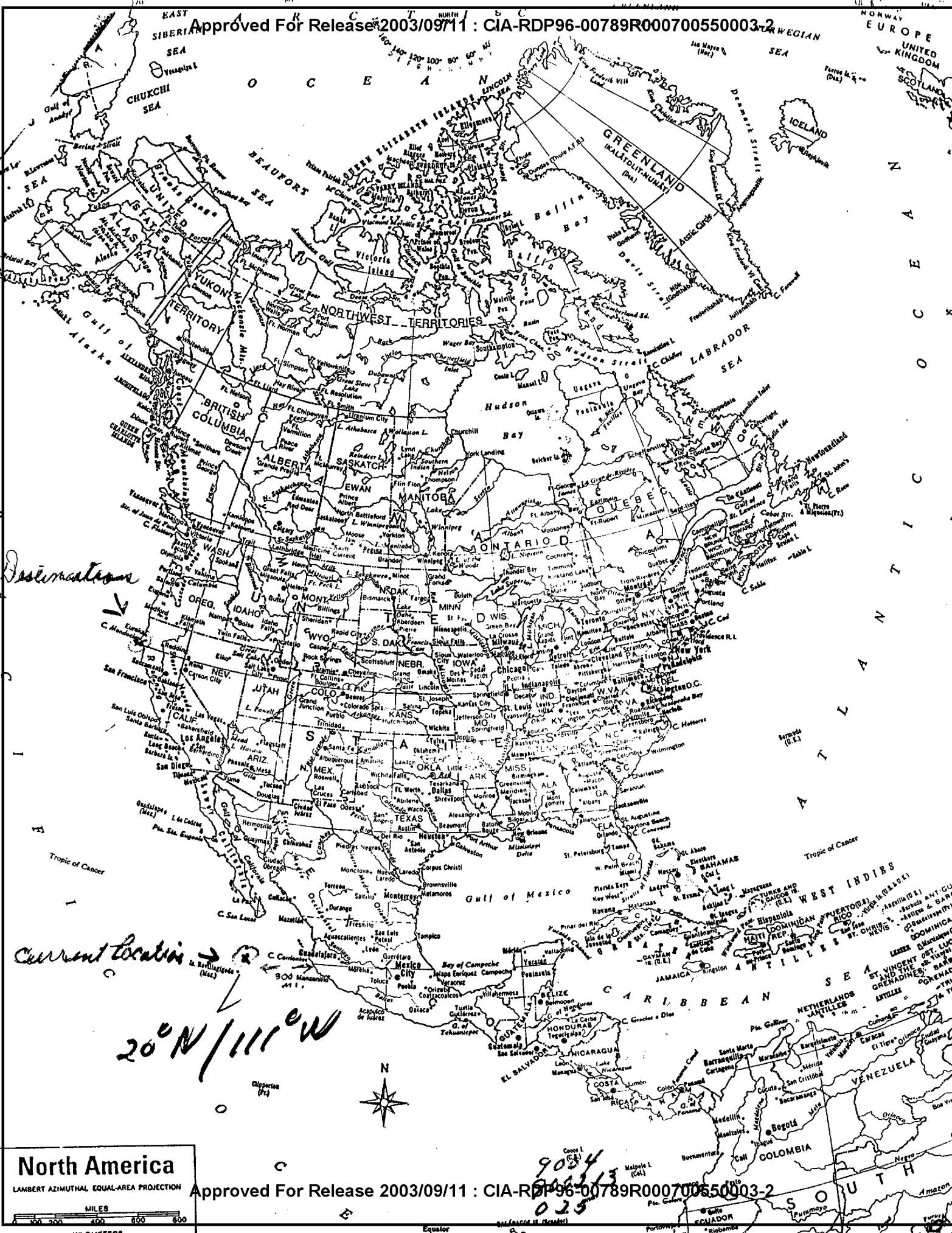
[redacted]
Branch Chief

Referral Review by NIMA/DoD

CLASSIFIED BY: DAMI-IO
DECLASSIFY BY: OADR



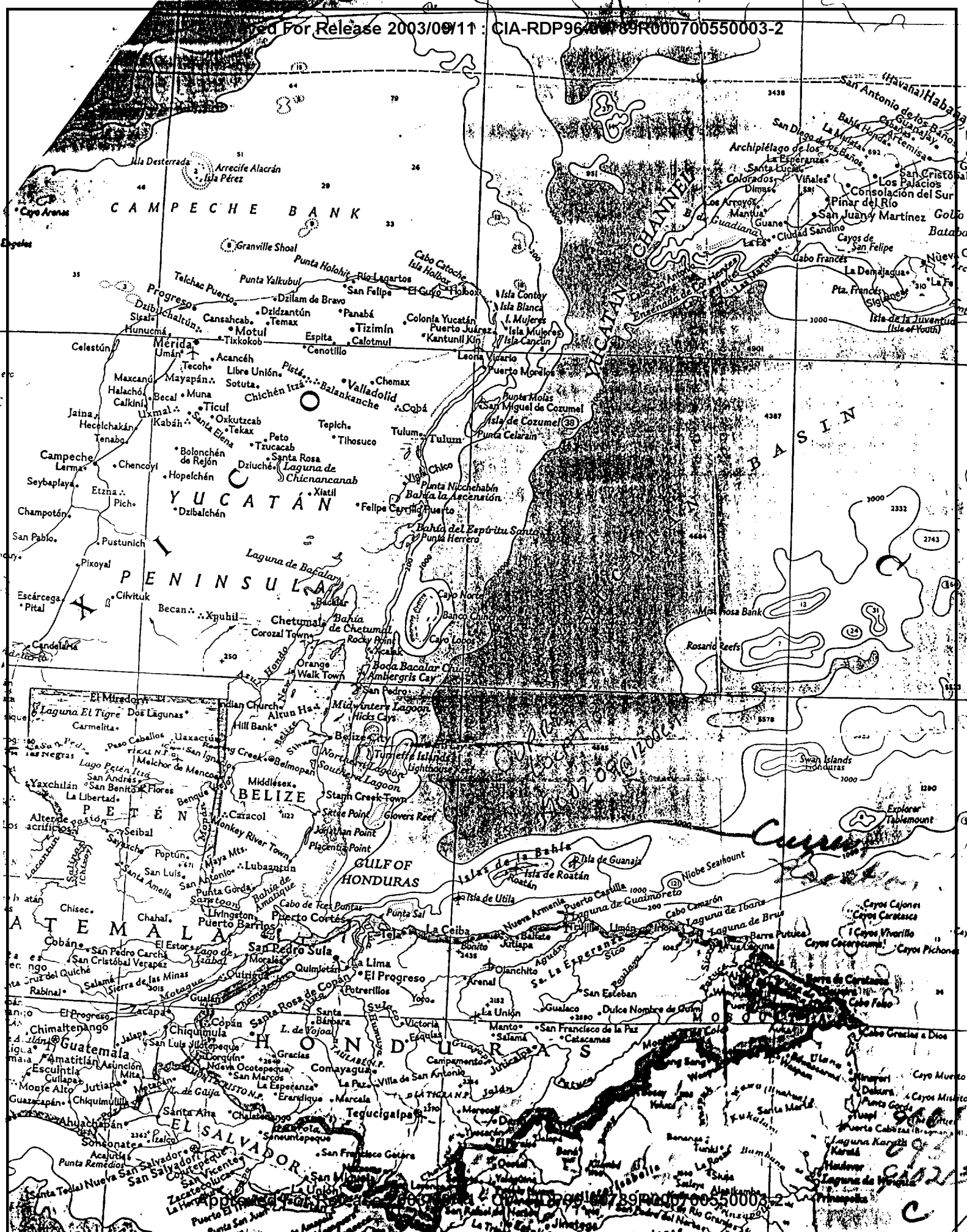
079
2064



North America

LAMBERT AZIMUTHAL EQUAL-AREA PROJECTION





CAMPECHE BANK

YUCATÁN

PENINSULA

BELIZE

ATEMALA

HONDURAS

EL SALVADOR


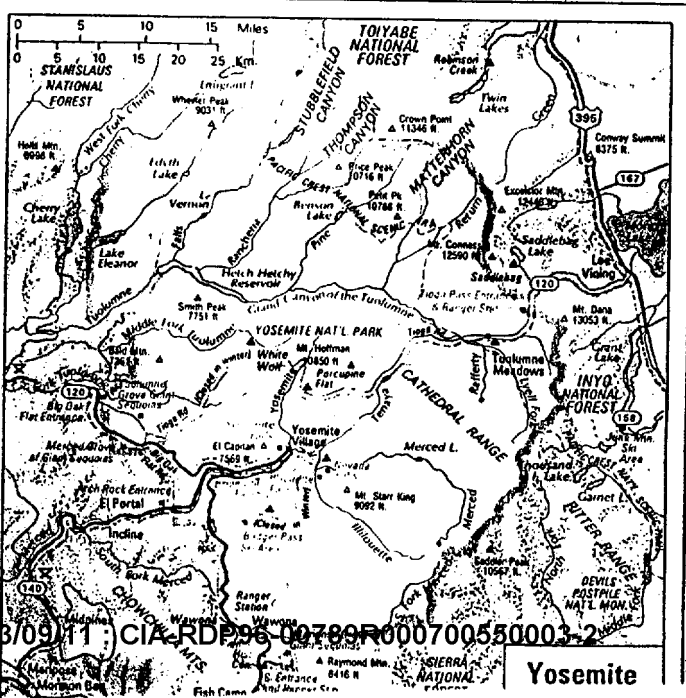
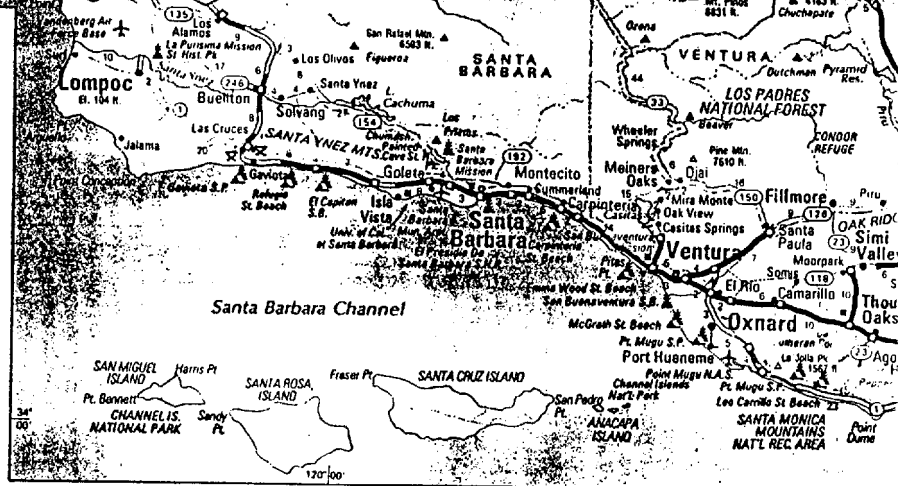
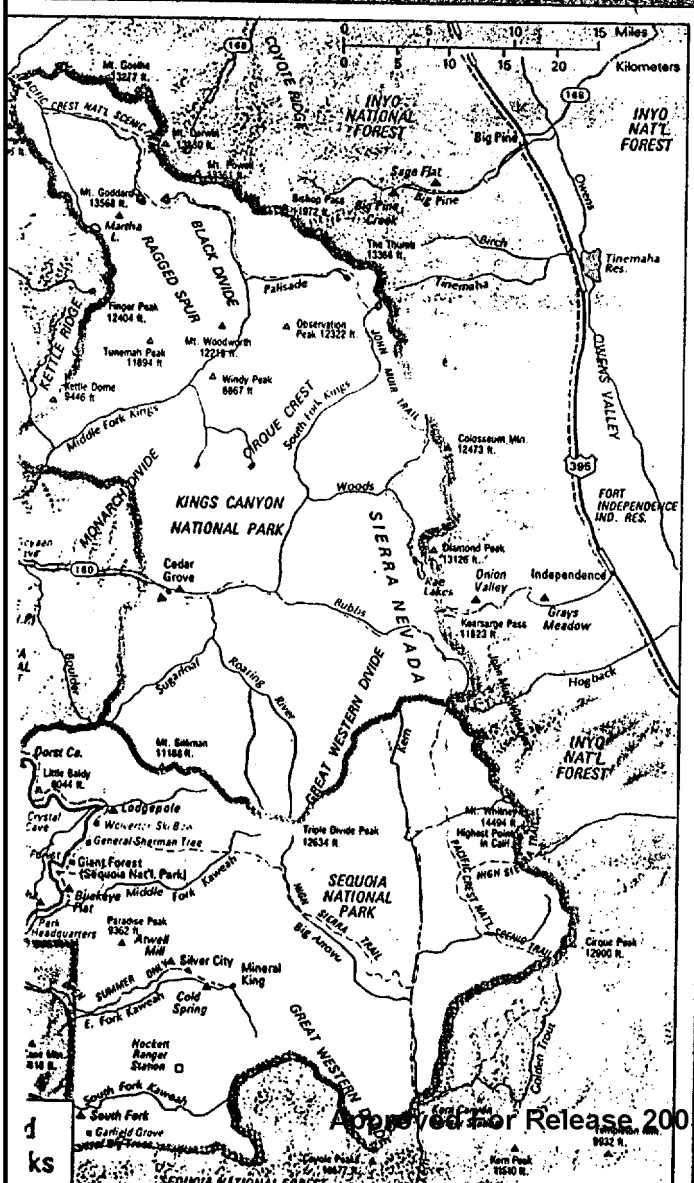
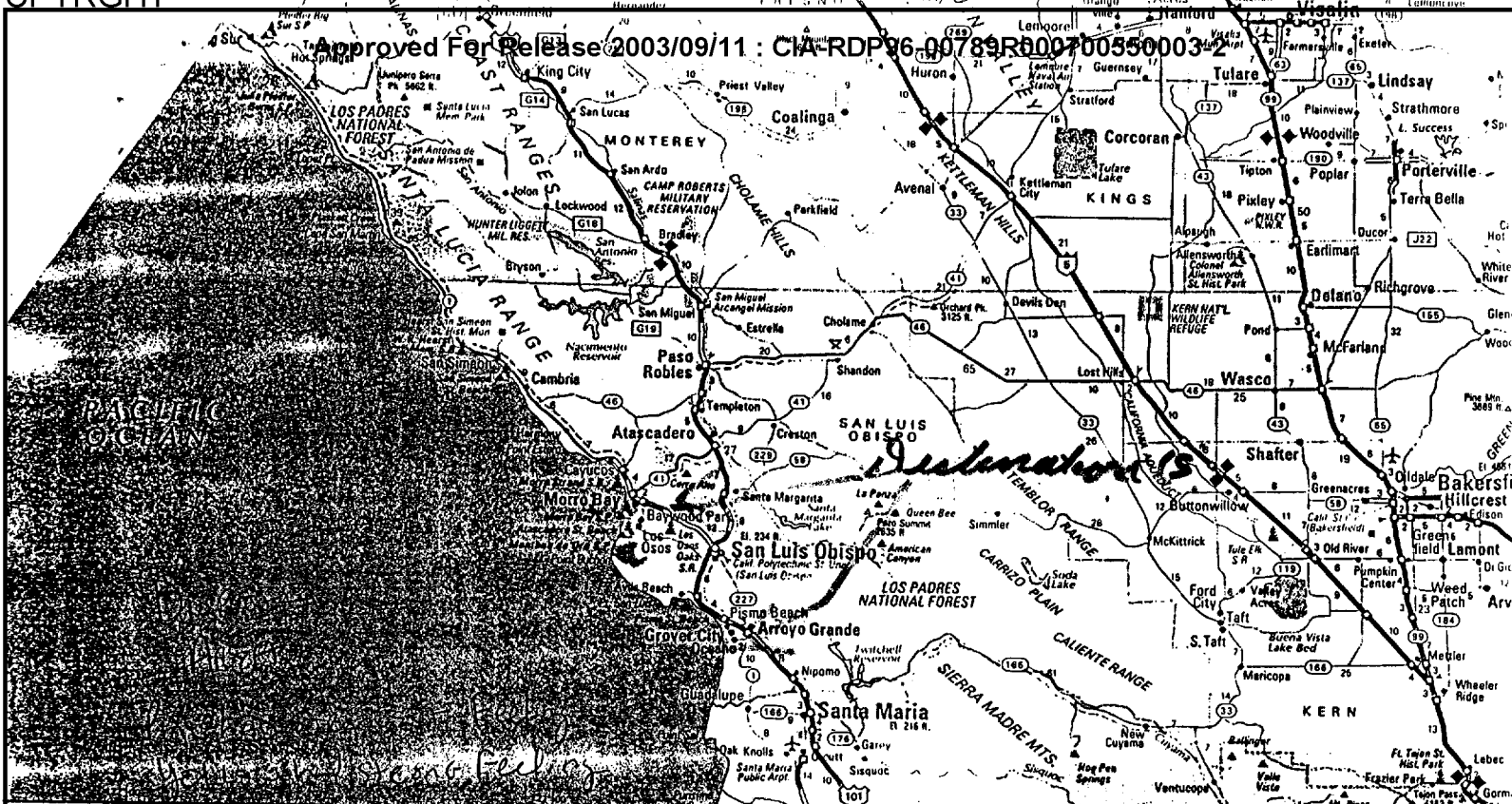
YUCATAN CHANNEL

GULF OF HONDURAS

BASIN

C

Approved For Release 2003/09/11 : CIA-RDP96-00789R000700550003-2



Approved For Release 2003/09/11 : CIA-RDP96-00789R000700550003-2

2003
12041
12093
7000