

Called

SECRET/NOFORN

12/30/91 APR 9

PROJECT SUN STREAK

WARNING NOTICE: INTELLIGENCE SOURCES AND METHODS INVOLVED

PROJECT NUMBER:	9016	SESSION NUMBER:	01
DATE OF SESSION:	900412	DATE OF REPORT:	900412
START:	0749	END:	0840
METHODOLOGY:	SOLO	VIEWER IDENTIFIER:	018

SG1A

1. (S/NF/SK) MISSION: Target is the vessel believed to be currently involved in narcotics smuggling. Determine whether the vessel is carrying contraband and if so, its location on board. Determine the current location of the vessel. Determine the time, date and location where the contraband will be unloaded/transferred.
2. (S/NF/SK) VIEWER TASKING: Encrypted coordinates, a map, and all the information/requirements in mission statement above.
3. (S/NF/SK) COMMENTS: No physical inclemencies noted.
4. (S/NF/SK) EVALUATION:
5. (S/NF/SK) SEARCH EVALUATION:

PM: 095

HANDLE VIA SKEET CHANNELS ONLY

SECRET/NOFORN

Referral Review by NIMA/DoD

CLASSIFIED BY: DIA (DT)
DECLASSIFY: OADR

S E C R E T STIPPLED NOFORN
SPECIAL ACCESS REQUIRED
REPORT OF REQUESTED INFORMATION 0749-0840MS.

Requestor Task # _____ Source # 18
DCSINT Task # 9016 Rcvd. by Source H/12/90
Returned to PO H/12/90

ESSENTIAL ELEMENTS OF INFORMATION REQUESTED IN ORDER OF PRIORITY:

SG1A

1. Is the vessel, [redacted] carrying contraband narcotics, if so, where on board is it stored?

RESPONSE: ~~REPORTED SEARCHES DO NOT REVEAL~~
~~THE PRESENCE OF DRUGS, OR ANY OTHER KIND OF CONTRABAND.~~

SG1A

2. Determine the current location of the [redacted]

RESPONSE: IMPRESSION IT ^{IS} ~~WAS~~ ~~IN~~ ~~THE~~ ~~WATER~~ ~~OFF~~ ~~THE~~ ~~WESTERN~~ ~~JAMAICA.~~ (084010MS)
AT APPROXIMATELY 18°53'N / 78°13'W. (12 APR 90)

3. Determine the time, date and location where the contraband narcotics will be unloaded/transferred.

RESPONSE:

PROJECT OFFICER'S COMMENTS:

S E C R E T STIPPLED NOFORN
SPECIAL ACCESS REQUIRED
Handle Via SKEET Channels Only

TRANSMIT 12 1500L APR 90 F6

S E C R E T STIPPLED NOFORN
SPECIAL ACCESS REQUIRED

WORKING PAPER

Project: 9016
Date: 900412
Time: 0749-0840
Viewer: 018
Session: 01

SUMMARY OF INFORMATION:

SG1A

1. (S/STD) Is the [redacted] carrying contraband narcotics?:

Repeated searches (0800-0830 hrs 12 APR 90) did not turn up any narcotics, or any other type of contraband.

2. (S/STD) Determine the current location: Searches indicate that the

SG1A

[redacted] was in the vicinity of Jamaica at approximate coordinates 19 deg. 53 min. N / 78 deg. 13 min. W at 0840 hrs, 12 APR 90 (See maps, Figures 1,2,3).

S E C R E T STIPPLED NOFORN
SPECIAL ACCESS REQUIRED
Handle Via SKEET Channels Only

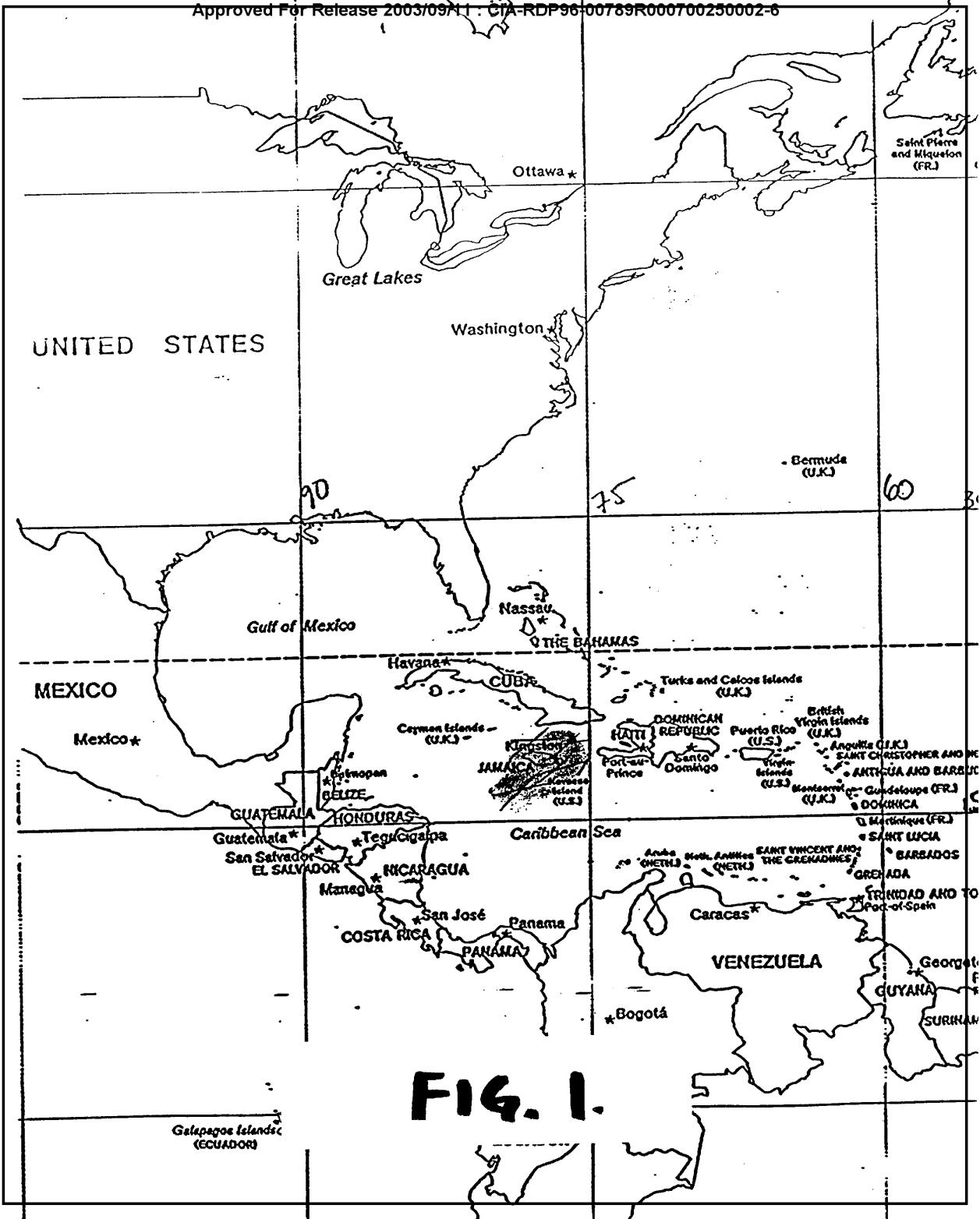
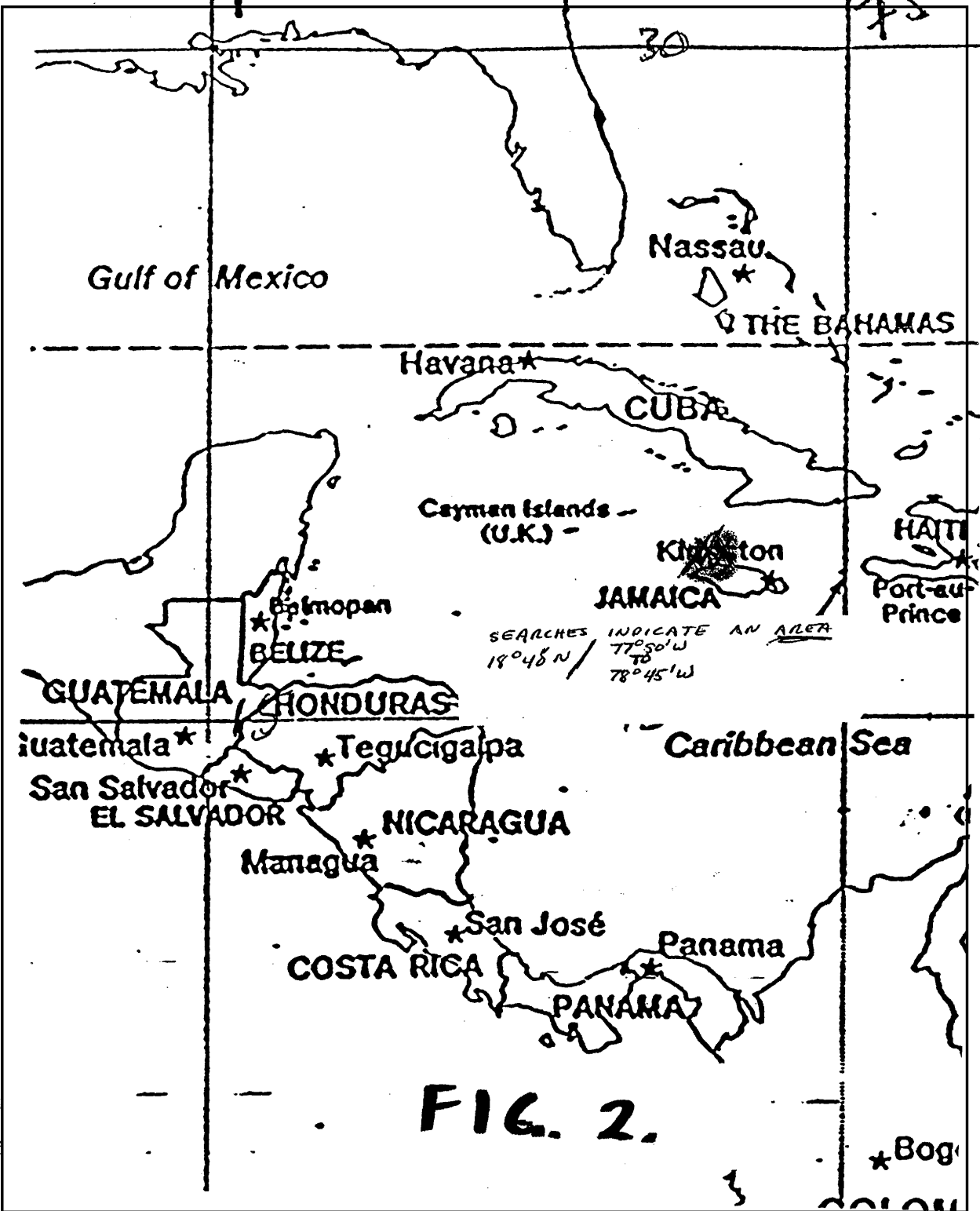
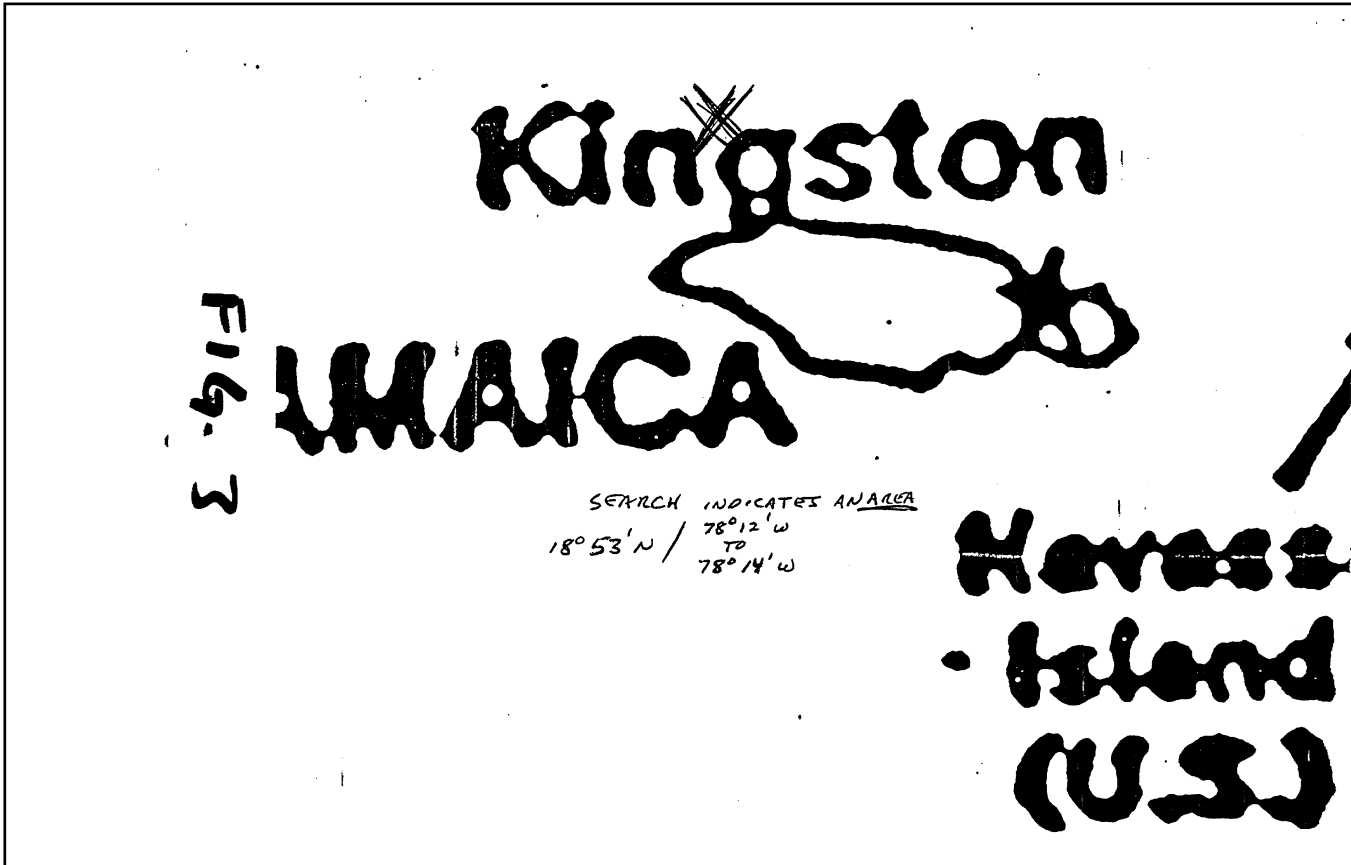


FIG. 1.



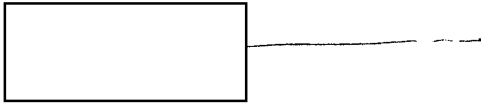


018

12 APR 90
0749 HRS
FR. MORNING
SOLD

P.L. NEWS
A.U. NEWS

SG1A



A: ACROSS
ROCKET

B: _____

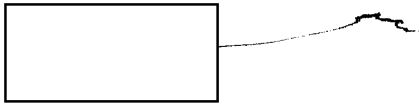
SG1A



A: ACROSS
FLAT
SMOOTH
SMOOTH

B: WATER

SG1A



A: ACROSS
SMOOTH
WATER

A: RISING
UP BRACK
STEPS
DOWN
DOWN

B: SMOOVED

S2: WHITS
PUNO WHITS
STILL

②

S2: LOTS OF WHITE.
PARK BLUE

DIRECTIONAL
PLOT + WHITE



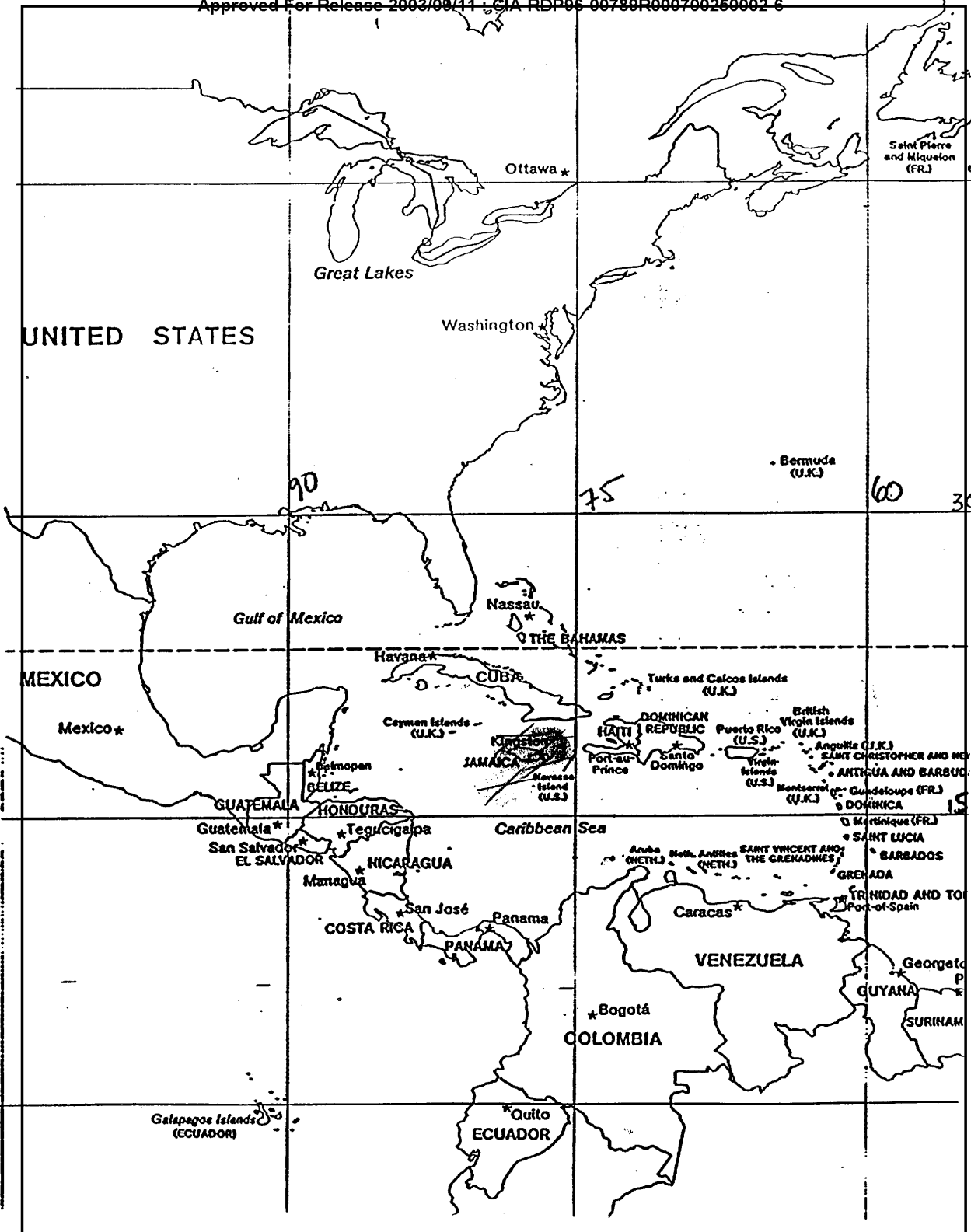
ANALOG OF

ACR BULK
SAIL BOAT.

SEARCH:
L500 MAP, CUMMIS P. 2000

SESSION END

0840.



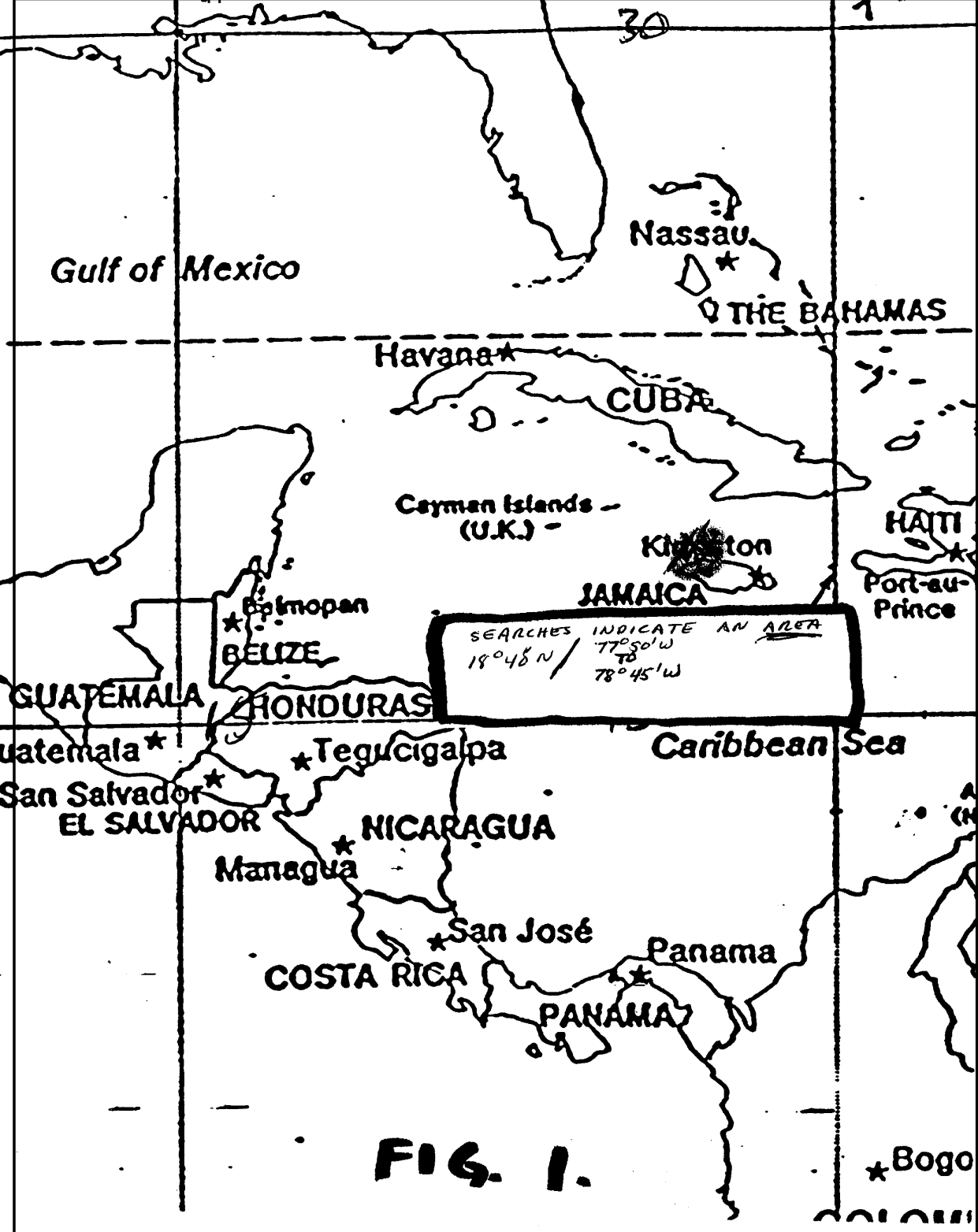


FIG. 1.

~~Kingston~~
JAMAICA



SEARCH INDICATES ANARCA
18° 53' N / 78° 12' W
TO 78° 14' W

Navassa
Island
(U.S.)