

*54 APR 90*

~~SECRET~~/NOFORN/STD

PROJECT SUN STREAK

WARNING NOTICE: INTELLIGENCE SOURCES AND METHODS INVOLVED

PROJECT NUMBER:	9015	SESSION NUMBER:	1
DATE OF SESSION:	900409	DATE OF REPORT:	900409
START:	0903	END:	0957
METHODOLOGY:	SOLO	VIEWER IDENTIFIER:	018

SG1A

1. (S/NF/STD) MISSION: Target is the probable narcotics mother-ship known by call sign [REDACTED] last known to be located south of Haiti at 12 06' N 73 07' W at 0800-1100 on 5 April 1990. It is believed to be heading to rendezvous with U/I associates to engage in a surface transfer and/or unload provisions. Provide the following information concerning the vessel:

- a. Identify (name and description) the mothership.
- b. Is mothership carrying contraband?
- c. If so, where on-board?
- d. Determine the date, time and location of the contraband transfer/off-loading point.
- e. Identify (name and description) associated vessel (s).
- f. What is the route and speed of advance of the mothership from the last known location?

2. (S/NF/STD) VIEWER TASKING: Encrypted coordinates, all background information listed in MISSION above, the list of questions outlined in MISSION above, a map of the area of interest, and grids representing top and side views of a notional vessel.

3. (S/NF/STD) COMMENTS: No physical inclemencies. 018 gave the route of the mothership from current time on, rather from the last known location.

4. (S/NF/STD) EVALUATION:

5. (S/NF/STD) SEARCH EVALUATION: 1 PM: 095

*ACTUAL SESSIONS*

HANDLE VIA SKEET CHANNELS ONLY

~~SECRET~~/NOFORN/STD

CLASSIFIED BY: HGDA  
DECLASSIFY: OADR

STIPPLED NOFORN

SPECIAL ACCESS REQUIRED

REPORT OF REQUESTED INFORMATION

0903-0957 HRS EST

Requestor Task #	<u>JT 4-0006-90</u>
ACSI Task #	<u>9015</u>

Source #	<u>018</u>
Rcvd. by Source	<u>04/29/90</u>
Returned to P.O.	<u>04/29/90</u>

ESSENTIAL ELEMENTS OF INFORMATION REQUESTED IN ORDER OF PRIORITY

1. Identify (name and description) the probable narcotics smuggling mothership known by call sign ██████████ SG1A

RESPONSE: PERCEIVED NAMES AS "REINA" / "P. REINA". IMPRESSIONS OF DULL YELLOW PAINT w/ RED ON SUPERSTRUCTURE (SEE FIG. 1). SOME STRANGLERS TRIANGULUM OPEN AHEAD BELOW (SEE FIG. 2)

2. Is the vessel carrying contraband?

RESPONSE: REPORTED ATTEMPTS (0930-0945 AM, 9 APR 90) TURNED UP NO DRUGS PRESENTLY ON BOARD.

3. If so, where on the vessel is it located?

RESPONSE: ~~ATTEMPT~~ ~~(SEE FIG. 3)~~

4. Identify (name and description) any associated vessel or vessels.

RESPONSE: NOT APPROSSUD DUE TO TIME CONSTRAINTS.

PROJECT OFFICER'S COMMENTS \_\_\_\_\_

~~SECRET~~ STIPPLED NOFORN  
SPECIAL ACCESS REQUIRED  
Handle Via SKEET Channels Only

Transmitted 9 APR 90.

STIPPLED NOFORN  
SPECIAL ACCESS REQUIRED

REPORT OF REQUESTED INFORMATION

Requestor Task #	<u>JT4-0006-90</u>
ACSI Task #	<u>9015</u>

Source #	<u>018</u>
Rcvd. by Source	<u>04/02/90</u>
Returned to P.O.	<u>04/02/90</u>

ESSENTIAL ELEMENTS OF INFORMATION REQUESTED IN ORDER OF PRIORITY *Continued*:

5. What is the route and speed of advance of the mothership (last known location was 12 06'N / 73 07' W between 0800-1100 hours on 5 apr 90)?

RESPONSE: ~~HAITI~~ PROXIMITY (9 APR 90) NORTHWARD BETWEEN HAITI + CUBA (SEE MAP, FIG 3) PRESENT LOCATION (0930 HRS, 9 APR 90) IS  $\pm$  16°30'N / 74°30'W.

6. Give the date and location of the transfer ~~point~~ point.

RESPONSE: PERCEPTION OF UNLOADING OF BARRE DRUG SHIPMENT PRESENTLY SCHEDULED FOR  $\pm$  SEPTEMBER 12, at northern coast of Colombia at 11° 22' N 73° 21' W

RESPONSE:

RESPONSE:

PROJECT OFFICER'S COMMENTS

STIPPLED NOFORN  
SPECIAL ACCESS REQUIRED  
Handle Via SKEET Channels Only

~~SECRET~~ STIPPLED NOFORN  
SPECIAL ACCESS REQUIRED

WORKING PAPER

Project: 9015  
Date: 900409  
Time: 0903-0957  
Viewer: 018  
Session: 01

SUMMARY OF INFORMATION:

SG1A

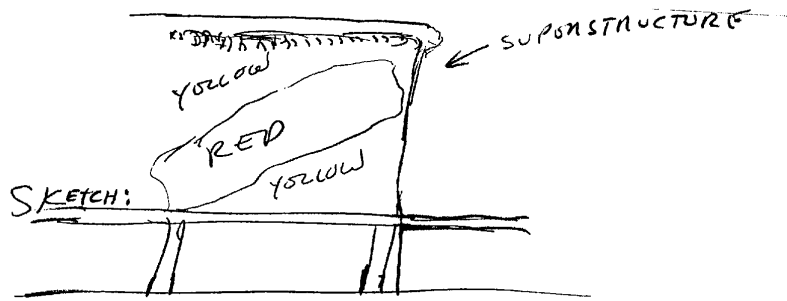
1. (S/STD) Identify and describe the probable narcotics smuggling mothership known by the callsign [REDACTED]
  - a. Perceived name as (approximation of) "REINA" or "PUNTA REINA".
  - b. Repeated indications of chipped, dull yellow paint, with a bright red (company symbol?) angled across the superstructure (see sketch, Fig. 1)  
There also appears to be a strange (to me) triangular open area underneath the ship out of which one can see the open water (see sketch, Fig. 2).
2. (S/STD) Is the vessel carrying contraband?: Repeated attempts to find contraband drugs turned up no drugs presently (0930-0945 9 APR 90) on board.
3. (S/STD) Where is the vessel located?: Present (0920 9 APR 90) location is approximately 16 deg. 30' N / 74 deg. 30' W.
4. (S/STD) Identify any associated vessel(s): cursory search did not reveal any. Detailed search not addressed in this session due to time constraints.
5. (S/STD) What is the route and speed of advance of the mothership?: Present (9 APR 90) route is northward from present location turning northwesterly to go between Haiti and Cuba (see arrowed line on Map, Fig 3).
6. (S/STD) Give the date and location of the transfer point: Search for

~~SECRET~~ STIPPLED NOFORN  
SPECIAL ACCESS REQUIRED  
Handle Via SKEET Channels Only

~~SECRET~~ STIPPLED NOFORN  
SPECIAL ACCESS REQUIRED

a transfer point turned up a scheduled on-loading of a very large amount of drugs, presently scheduled to happen on or about 12 SEP 90 on the northern coast of Columbia (see Map, Fig. 3).

~~SECRET~~ STIPPLED NOFORN  
SPECIAL ACCESS REQUIRED  
Handle Via SKEET Channels Only



SHIP BODY

FIG. 1.

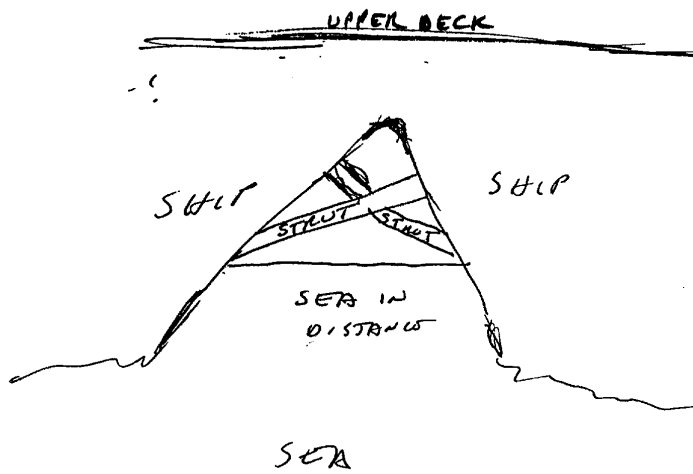


FIG. 2

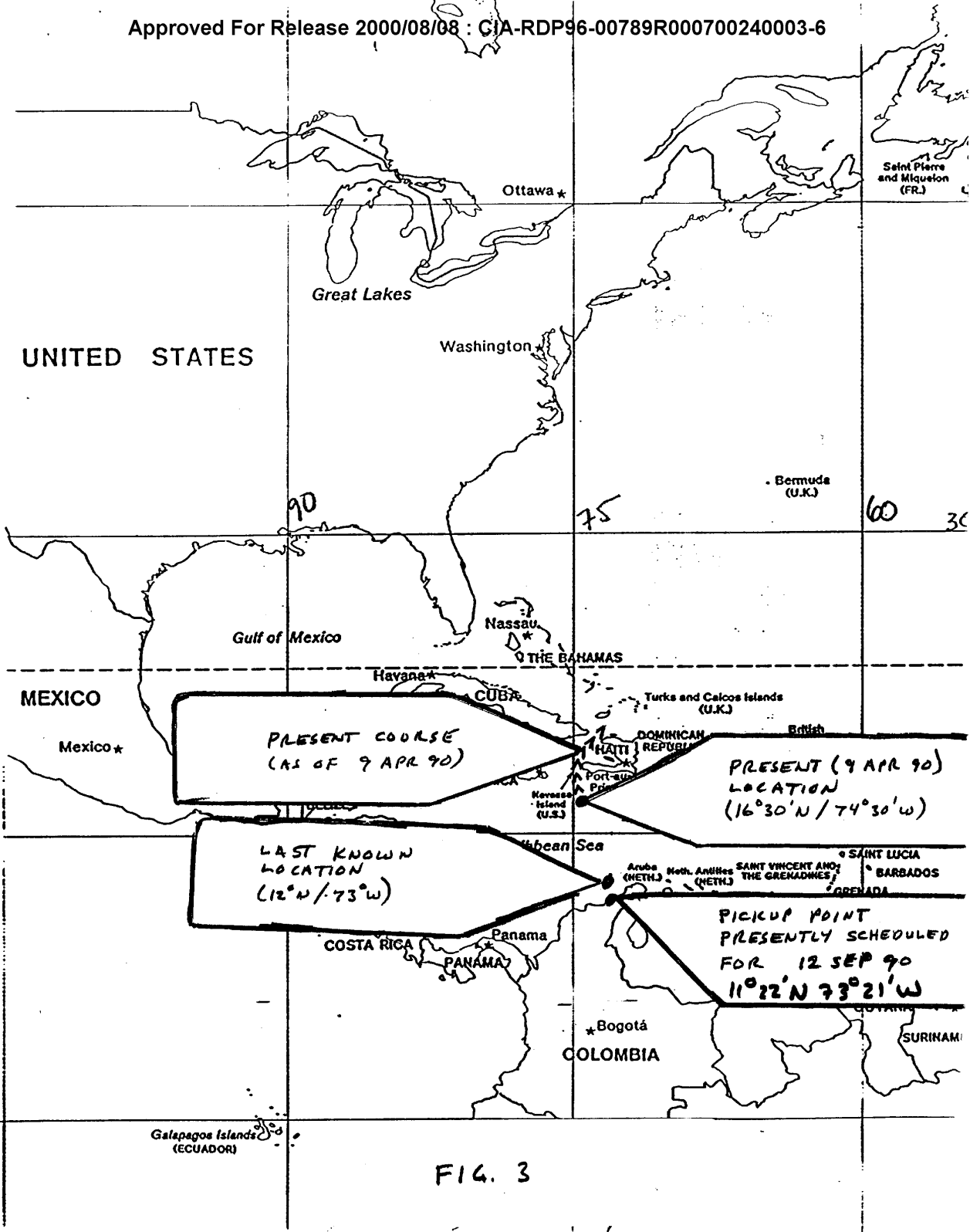


FIG. 3

018

9 AM 90

0903 HRS

Ft. Monro

SOLD

P.L. NOWO

A.V. NOWO.

832163

843918

A: OVER  
ACROSS  
HAND

B: \_\_\_\_\_

A: RISING UP  
SMOOTH

B: \_\_\_\_\_

832163

843918

A: ACROSS  
SMOOTH

B: WATON

A: UP, ANGLE  
ACROSS  
ANGLE  
DOWN  
STAMP  
MORNING

B: STRUCTURE

A: ACROSS  
SMOOTH

B: WATON

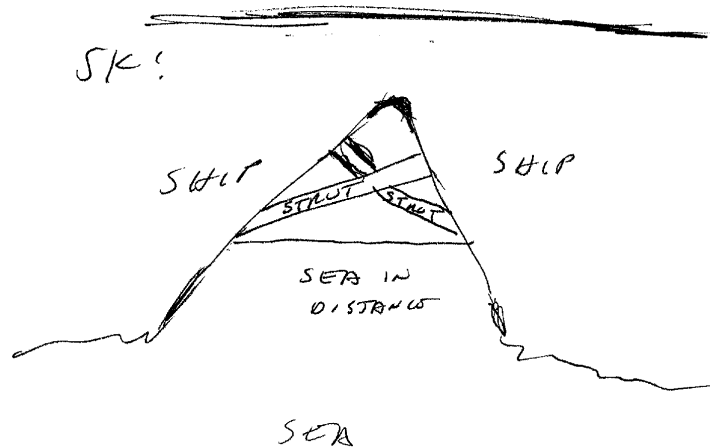


2

S7: "RETNA"

S2: SMOLLY  
MUSTY SMELLING  
MOTALLIC "ICEVANK" SOUND,  
OPEN AREAS UNDERNEATH  
COLD  
TRIANGULUM

S2 1/2 TRIANGULUM OPEN AREAS UNDERNEATH  
A FLAT SURFACE. OPEN AREA IS FILLED  
W/ STRUTS.



3

SZ:

MUSTY SMELL

YELLOW

DULL YELLOW

CHIPPED PRINT APPEARANCE.

GRAY,

~~IRREGULAR~~ TRIANGULAR OPENING UNDERNEATH

BOTTOM - LIT.

POUSSON w/ RIFLE (SY)

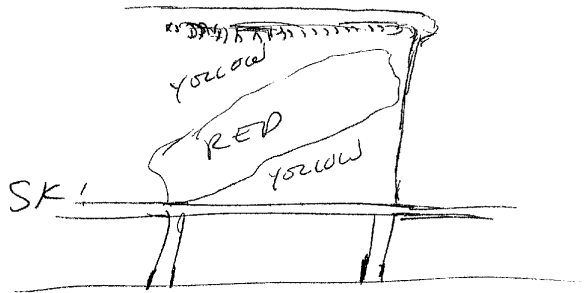
~~POUSSON~~ VISUAL:  
USUAL  
STRONG IMPRESSION OF  
A MAN w/ A RIFLE  
SHOOTING INTO THE  
WATER - HAS ALSO  
SHOT PEOPLE ON BOARD.

(4)

S2      0      07      07      T      #      not      w/s.  
(names)

S7;  
"RETNA"  
"PUNTO RETNA"  
"PVENTS"

YELLOW  
RED



DIMTY YELLOW  
DIMTY BRIGHT YELLOW

5

Q: CURRENT LOCATION?  
(SEE MAP. P. 5A.)

Q. CONTINUED ON BOARD?

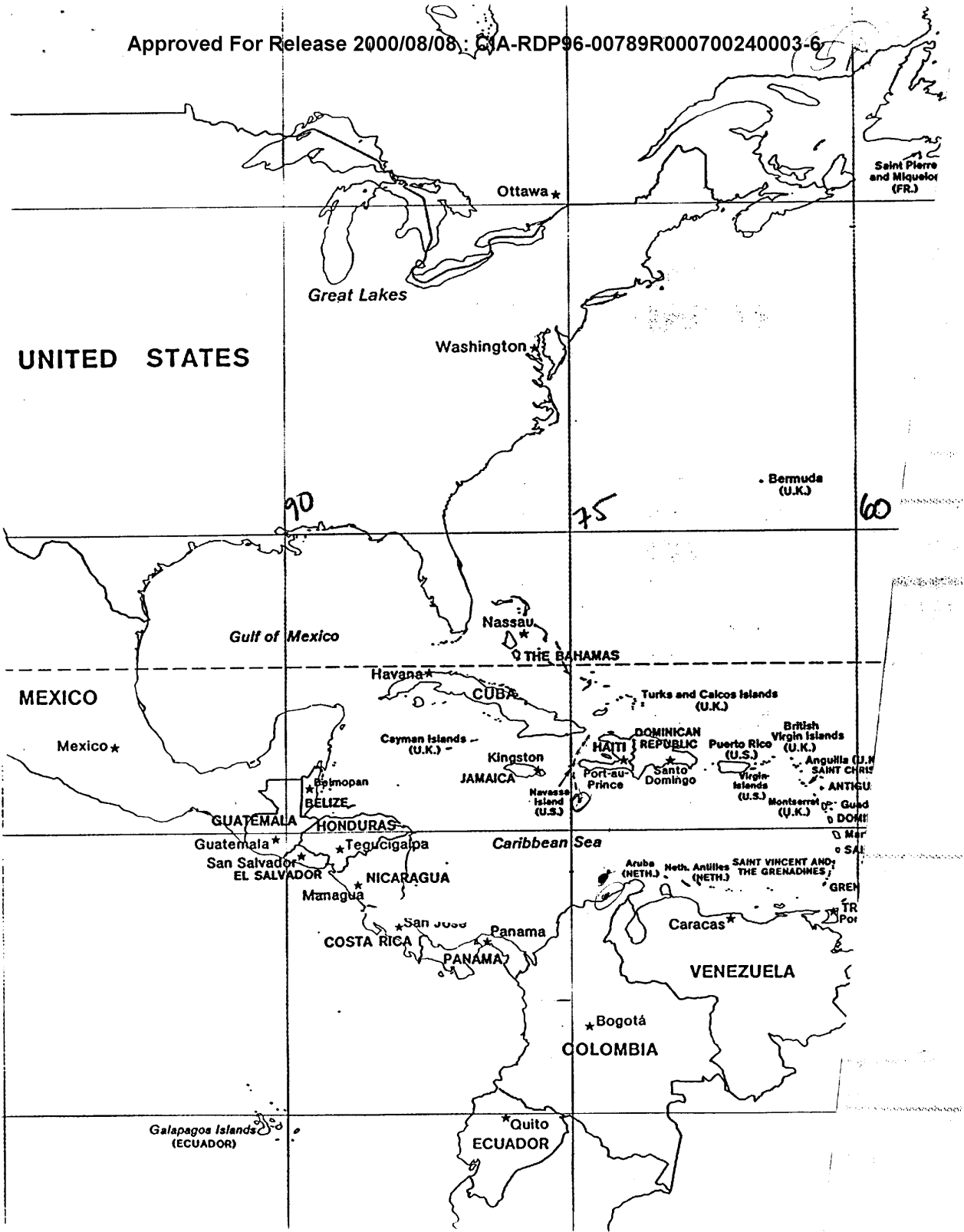
SLOPING  
YELLOW GREEN  
LEAFY WITH YOUNG

DOWNSE  
NO, (0945 GMT)

Q. TRANSFER POINT?  
(SEE MAP)

TIME? SEPTEMBER 12 TH.

SESSION END  
0957



~~SECRET~~/STD

WORKING PAPER

9 APR 90

TASKER FOR 018

1. PROJECT: 9015.

2. ENCRYPTED COORDINATES: 832163/843918.

3. BACKGROUND: Target is a probable narcotics smuggling mothership with the call sign [REDACTED]. Between 0800-1100 hours on 5 April 1990, it was believed to be located in an area south of Haiti, at geographical coordinates 12 06' N 73 07' W. It is believed to be heading to rendezvous with U/I associates to engage in a surface transfer and/or unload provisions. SG1A

4. REQUIREMENTS:

- a. Determine the route and speed of advance of the mother-ship from its last known location. **WHAT IS IT'S CURRENT LOCATION?**
- b. Determine the location of contraband on board, if any.
- c. Determine the date, time and location of the transfer/ off-loading point.
- d. Provide the name (or phonetics) and a description of the mother ship.
- e. Identify (description and name/phonetics) of any associated vessel or vessels.

HANDLE VIA SKEET CHANNELS ONLY

~~SECRET~~/STD