

M  
3 APR 90

S E C R E T STIPPLED NOFORN  
SPECIAL ACCESS REQUIRED

WARNING NOTICE: INTELLIGENCE SOURCES AND METHODS INVOLVED

-----  
PROJECT NUMBER: 9012                      SESSION NUMBER: 1  
DATE OF SESSION: 3 Apr 90                  DATE OF REPORT: 3 Apr 90  
START: 0927                                  END: 1005  
METHODOLOGY: solo                              VIEWER IDENTIFIER: 018  
-----

1. (S/STD) MISSION: Provide information on narcotics-smuggling operation involving a suspect vessel.
2. (S/STD) VIEWER TASKING: Encrypted coordinates, a map of the Northern Hemisphere from the east coast US to western Europe, and the vessel's name.
3. (S/STD) COMMENTS: No Personal Inclemencies.
4. (S/STD) EVALUATION: Viewer's results are plausible. Search location results are very much in harmony with known ops data, with the exception that the off-load location is given as being along the coast of France, while ops data indicates an actual West Indies destination. Viewer noted on map (but not in summary) a location of "peculiar interest" in the Caribbean at vic 53deg W/19deg N which may be the true location. Confidence estimate: 60%
5. (S/STD) SEARCH EVALUATION:

MONITOR: 003

Referral Review by NIMA/DoD

CLASSIFIED BY: OSD  
DECLASSIFY: OADR  
S E C R E T STIPPLED NOFORN  
SPECIAL ACCESS REQUIRED  
Handle Via SKEET Channels Only

S E C R E T STIPPLED NOFORN  
SPECIAL ACCESS REQUIRED

REPORT OF REQUESTED INFORMATION

Requestor Task #	U/K	Source #	018
ACSI Task #	9012	Rcvd. by Source	04/23/90
		Returned to P.O.	04/03/90

ESSENTIAL ELEMENTS OF INFORMATION REQUESTED IN ORDER OF PRIORITY

1. Determine if the vessel is indeed carrying contraband narcotics.

RESPONSE: YES, SOME APPEAR TO BE IN CURRENT USE BY PEOPLE ON BOARD, OTHER PRUGS ARE HIDDEN UNDER FLOORBOARDING. (NARROW WOODEN STRIPS)

2. Determine current location of vessel.

RESPONSE: (3 APRIL, 90, 0950 LOCAL) WEST OF NORTHERN TIP OF SPAIN (SEE MAP, ATTACHED) APPROX: 44°N/10°W

3. Where is the narcotics contraband located aboard the vessel?

RESPONSE: UNDER FLOORBOARDS. FLOOR APPEARS TO <sup>ALSO</sup> HAVE RAISED BUTCHER-SHOP/RESTAURANT KITCHEN STRIPS OF FLOORING ON IT, AS IN A ~~FLOOR~~ FLOOR ETC. (GENERAL LOCATION: SLIGHTLY FORWARD & 1/2 WAY UP (SEE FIG. 2.)

4. Where will the off-loading/transfer of the narcotics take place?

RESPONSE: PERCEIVED LOCATION, SOUTHWEST COAST OF FRANCE (SEE OS ON MAP, ATTACHED).  
i.e. 45°N / 2°W (Bordeaux area)

PROJECT OFFICER'S COMMENTS

S E C R E T STIPPLED NOFORN  
SPECIAL ACCESS REQUIRED  
Handle Via SKEET Channels Only

-x Bordeaux

S E C R E T STIPPLED NOFORN  
SPECIAL ACCESS REQUIRED

WORKING PAPER

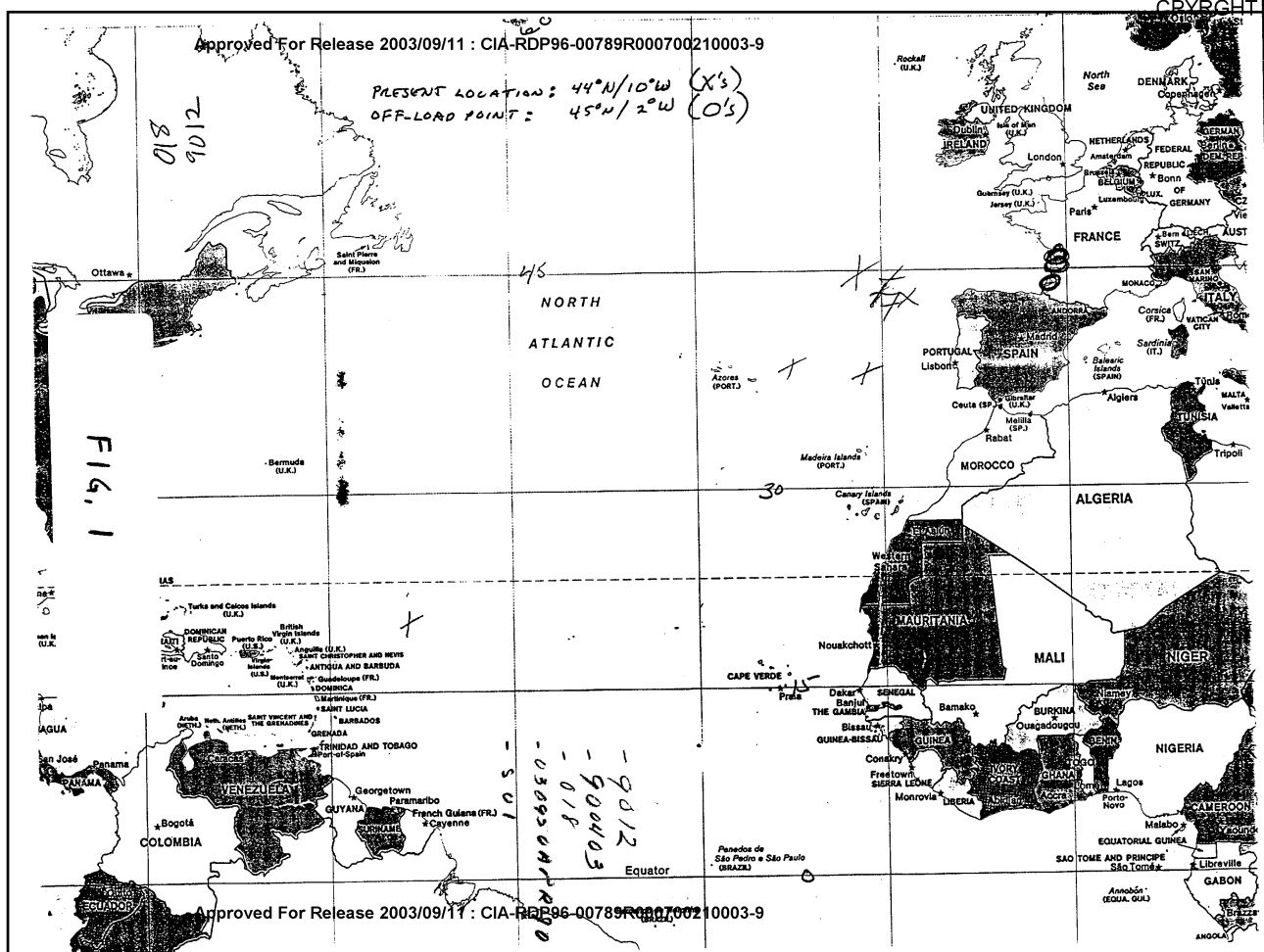
Project: 9012  
Date: 900403  
Time: 0927-1005  
Viewer: 018  
Session: 01

SUMMARY OF INFORMATION:

- SG1A
1. (S/STD) Determine if the [redacted] is indeed carrying contraband narcotics: Yes. Two "types" or "portions" of narcotics were detected:
    - a. There appear to be people on board (both males and females) who are using drugs "recreationally" at the time of the viewing session.
    - b. A stash of "cargo" drugs (see item 3 below for location).
  2. (S/STD) Determine the current location of the vessel: At the time of the session (0950 hrs., 3 APR 90) the vessel was located through several attempts to be in the general area of 44 degrees N/10 degrees W (see Fig. 1, Map, for X-marks).
  3. (S/STD) Where is the narcotics contraband located aboard the vessel?: The "cargo" drugs appear to be located slightly forward and approx. half-way up the structure of the ship (see sketch, Fig. 2). They are located under the flooring. The particular portion of the flooring appears to also have a raised flooring over it, made of thin wooden strips (like the raised flooring behind a butcher-store counter or restaurant kitchen).
  4. (S/STD) Where will the off-loading/transfer of the narcotics take place?: Present projected location appears to be the southwestern coast of France (see Fig. 1, Map, for O-marks).

S E C R E T STIPPLED NOFORN  
SPECIAL ACCESS REQUIRED  
Handle Via SKEET Channels Only

Approved For Release 2003/09/11 : CIA-RDP96-00789R000700210003-9



Approved For Release 2003/09/11 : CIA-RDP96-00789R000700210003-9

Referral Declassification by NIMA/DoD

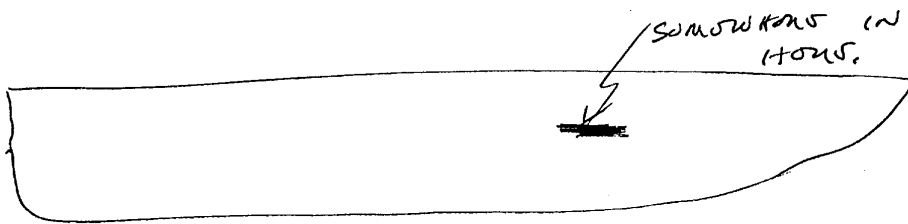


FIG. 2

018

3 APR 90  
0927 HNS  
FR. MENDS  
SOLO.

P.I. SLOOPY  
A.V. NONS.

411230  
97881

M. ACROSS  
ACTIVE  
LOOPY  
SMOOTH  
SOFT  
PSE WATON

411230  
97881

A. ACROSS  
SOFT  
P. WATON  
A. DP  
KNOW  
KNOW  
HARD  
P. STRUCTURE

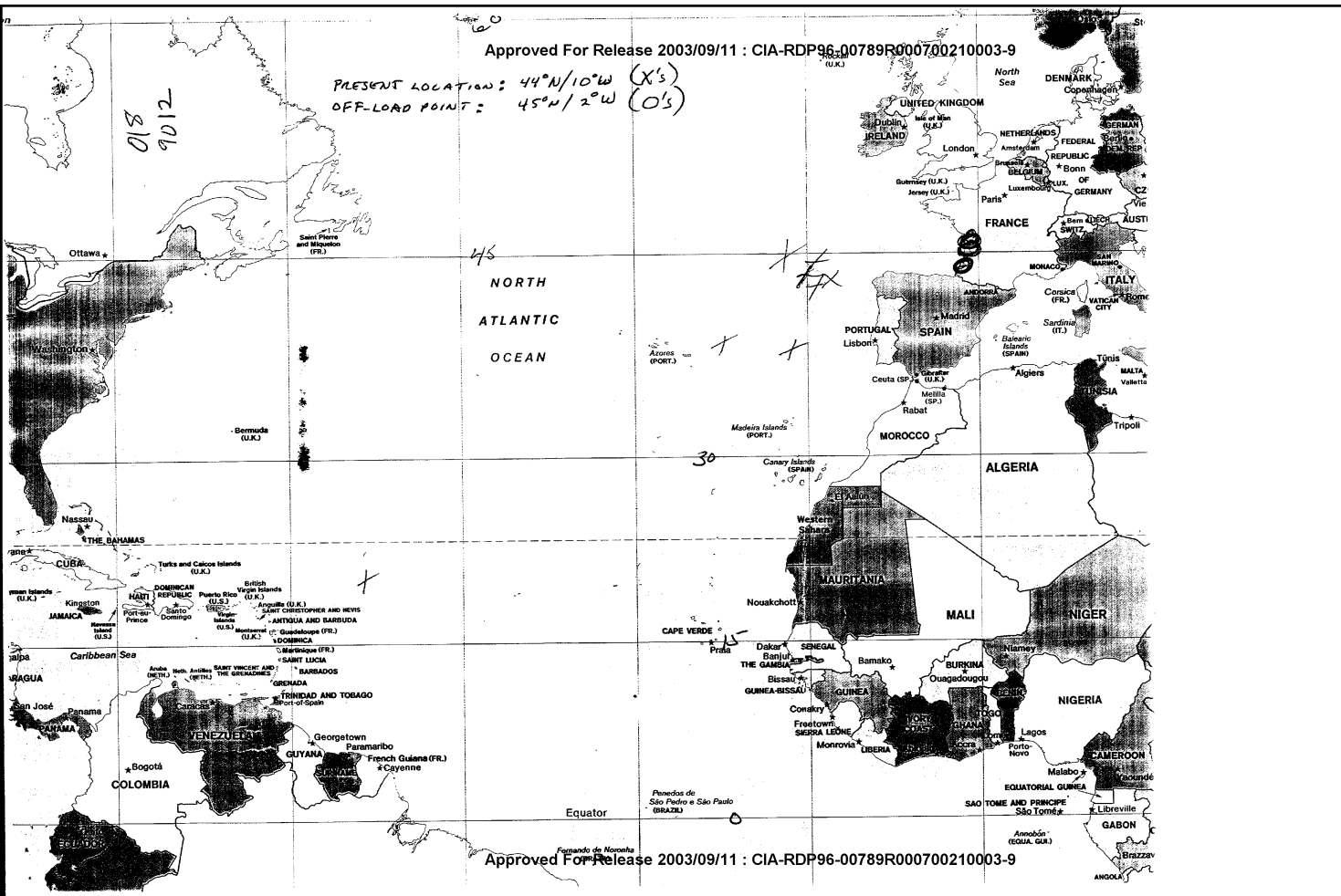
\$2:  
LOOPY

Approved For Release 2003/09/11 : CIA-RDP96-00789R000700210003-9

PRESENT LOCATION: 44°N/10°W (X's)  
OFF-LOAD POINT: 45°N/2°W (O's)


018  
9012

45  
NORTH  
ATLANTIC  
OCEAN



CPYRGT

5



Q: OFFLOADING POINT?

FOR THE  
MODIFICATION.

588 POWSINK MAP ~~FOR~~ OS  
P. 4A FOR OS

SUBSIDY MAP: 1205.