


~~SECRET~~/NOFORN

PROJECT SUN STREAK

WARNING NOTICE: INTELLIGENCE SOURCES AND METHODS INVOLVED

PROJECT NUMBER: 8929 SESSION NUMBER: 01
 DATE OF SESSION: 6 NOV 89 DATE OF REPORT: 7 NOV 89
 START: 1318 END: 1418
 METHODOLOGY: *Sals* VIEWER IDENTIFIER: *018*

SG1A

1. (S/NF/SK) MISSION: Determine if the target is being used as  and, determine the


2. (S/NF/SK) VIEWER TASKING: Describe the target at Encrypted Coordinates 291100/433974.

3. (S/NF/SK) COMMENTS: No inclemencies noted. A Summary of Information is attached to this report.

SG1A

4. (S/NF/SK): EVALUATION:

5. (S/NF/SK) SEARCH EVALUATION:



fontcon
et
sketch et

HANDLE VIA SKEET CHANNELS ONLY

~~SECRET~~/NOFORN

CLASSIFIED BY: DIA (DT)
DECLASSIFY: OADR

Note: Power failure interrupted the session.

~~SECRET~~

WORKING PAPER

Project: 8929
Date: 891006
Time: 1318-1418
Viewer: 018
Session: 01

SUMMARY OF INFORMATION:

1. (S/NF/SK) Describe the target (and provide sketches):

a. The general site area was in darkness at the time of the session (daylight here). It is an area of fairly high altitude, with a barren, rocky, somewhat mountainous appearance.

b. In spite of the barren, isolated aspect of the general area, there are several structures involved in the immediate site area. I could not distinguish how many buildings were involved, but the number did not look small.

c. The actual target is a structure located amid the others. It has both an above-ground and a below-ground component (See Fig. 1). The above-ground area was well lit from the inside, with many windows. However, I did not detect much activity in the upper portion, at the time of the session. There was activity in the lower, underground portion of the structure, and I was drawn to that location.

2. (S/NF/SK) Just as I was moving to investigate the lower portion of the structure, there was a power failure (in the session area, not at the target site), and completion of the session had to be postponed until later.

HANDLE VIA SKEET CHANNELS ONLY

~~SECRET~~

STRUCTURE.

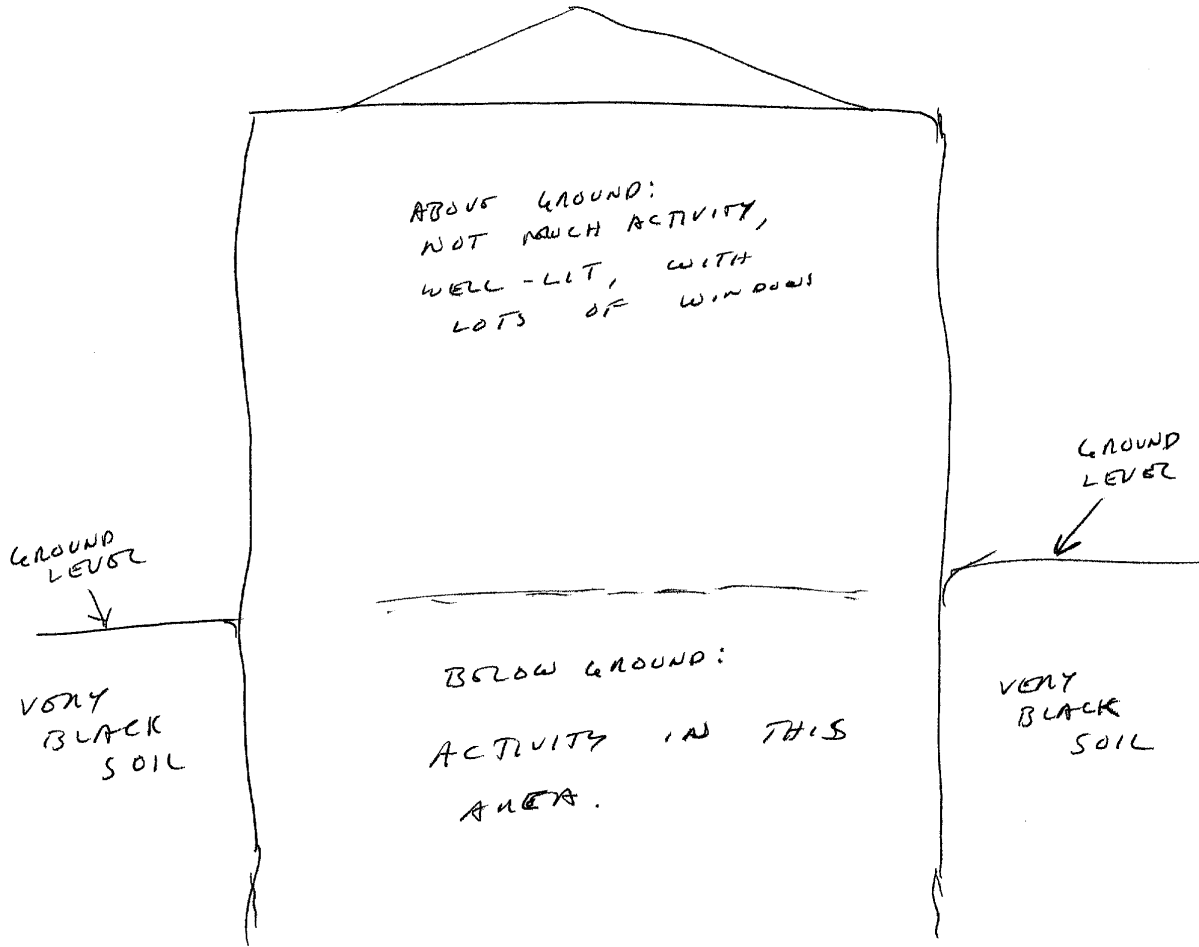


FIG. 1.

T A B E

018
6 Nov 89
1318 hrs
Fr. M...
5020

P.L. W...
A.U. W...

8929

ABOVE.

291100/433974

ABOVE

FOR MUK.
STATION FEELING THAT
I'M FINALLY DOING THE
SRI SITE.

291100
433974

AT MUK.
SOUTH WIND.

BNORAK.. 1325

(2)

RESUMES

(P.I. CLOSED - 1 WAS ASSUMPTIVE SITE
WINDUP SITE)

291100
~~433990~~

A: RISE
LAND
NATION
B: LAND

SZ: BRUNN
KASER
DARK

A: ANKES
DUNK
KAKES

B: STRUCTURE

SZ: BMO
~~WET~~

VISUAL:

DARKWOOD CINDERBLOCK
WALLS,

AOL PAK
DARKWOOD AS THROUGH
IN CONTACT W/ GROUND.
AOL PAK
UNDERGROUND?

3

291100
433970

A: SANDS
RISING
HARD
B: MOUNTAINS

S2: HIGH
COOL
ROCKY
BRNS
ISOLATED (STAGE 6)

INTERIM SUMMARY: Site is a structure
in ~~barren~~ type surroundings, at
a fairly high elevation. At least
portions of the structure are
underground.

⑧

S2: COOL
WARM
DARK
UNDOOR UNDOOR (STAGE 6)

BLACK SOIL (STAGE 4)

COLD

WINDY

AMONG OTHER STRUCTURES (STAGE 6)

HAZEL - BURIED

SANDS

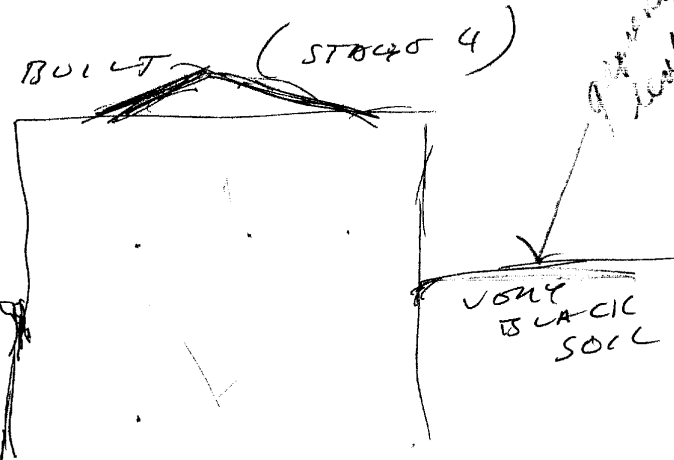
TALL

ANALOG

SOLIDLY BUILT (STAGE 4)

SKI

VERY
BLACK
SOIL



5

STAGE 6: (SEE MAP, ^{SKETCH.} BOTTOM P. 5A)

1418 SESSION END:

TRANSFORMATION EXPLORED -
LIGHTS ARE OUT.

SA

SKETCH MAP OF STRUCTURE
(SEE P. 5. FOR PERCEPTIONS GAINED
AT EACH NUMBERED POINT)