

14 Jul 89

██████████ /NOFORN

PROJECT SUN STREAK

WARNING NOTICE: INTELLIGENCE SOURCES AND METHODS INVOLVED

PROJECT NUMBER: 8920 (TC-31) SESSION NUMBER: 02
 DATE OF SESSION: 16 JUN 89 DATE OF REPORT:
 START: 0915 END: 1000
 METHODOLOGY: CRV VIEWER IDENTIFIER: VO18

1. (S/NF/SK) MISSION: DETERMINE WHERE AND WHEN THE VESSELS WILL UNLOAD THEIR CARGO OF ILLEGAL DRUGS.

SG1A

SG1A

SG1A

2. (S/NF/SK) VIEWER TASKING: DETERMINE IF THE ██████████ WILL RECEIVE A CARGO OF ILLEGAL DRUGS. WHEN AND WHERE WILL THE ██████████ UNLOAD ITS CARGO OF DRUGS? DETERMINE IF THE ██████████ WILL TAKE ON A CARGO OF ILLEGAL DRUGS. DOES THE ██████████ EVER MEET WITH THE MOTHER SHIP? WILL THE ██████████ CHANGE ITS NAME BEFORE IT OFFLOADS THE DRUGS AT THEIR INTENDED DESTINATION? WHERE IS THE PRESENT LOCATION OF THE ██████████? WHAT IS THE NAME OF THE MOTHER SHIP?

SG1A

SG1A

SG1A

3. (S/NF/SK) COMMENTS:

NO PIs OR AVs DECLARED

4. (S/NF/SK) EVALUATION: 3

5. Search Value: 3


Customs

*Legal location is 16 N 79 W
018 seg tting on current location is*

HANDLE VIA SKEET CHANNELS ONLY

██████████ /NOFORN

SG1A



~~SECRET~~

WORKING PAPER

Project: 89 ^{20 (TC-31)}
Date: 890616
Viewer: 018
Session: 02

SUMMARY OF INFORMATION:

1. (S/NF/SK) The ^{SG1A} was reaccessed. It appears to be a very deep-hulled ship (see sketch, page 1). Drugs will be taken on, and placed into a vertical "shaft" or compartment located slightly rear of center and shortly to the right (looking from the front of the ship) of middle. The ^{SG1A} will offload its drugs 28-29 days after onloading them. The ^{SG1A} present location was dowsed as approximately 20 deg N/ 80 deg 30' W, on a present eastwardly course which will turn and go southwesterly (see page 4, bottom). The intended offload point was dowsed as 29 deg 30' N/91 deg 15' W. The ^{SG1A} will not change name before offloading.

174 W
16
(New Orleans)

New Orleans

2. (S/NF/SK) The ^{SG1A} was perceived as approaching the "mother ship" in a manner different from the ^{SG1A}. The ^{SG1A} approaches quite close to the "mother ship". A transaction then takes place which I could not completely break out: either 1) the ^{SG1A} asks for drugs and is casually refused them, or 2) the "mother ship" offers drugs and the ^{SG1A} casually refuses them. Either way, I got the definite perception that the ^{SG1A} does not onload drugs from the "mother ship".

3. (S/NF/SK) The "mother ship" was Stage 7'd for a name. The responses were: "FLORIDA", "FLORNOY", "FORREST", "FORESTALL".

HANDLE VIA SKEET CHANNELS ONLY

~~SECRET~~

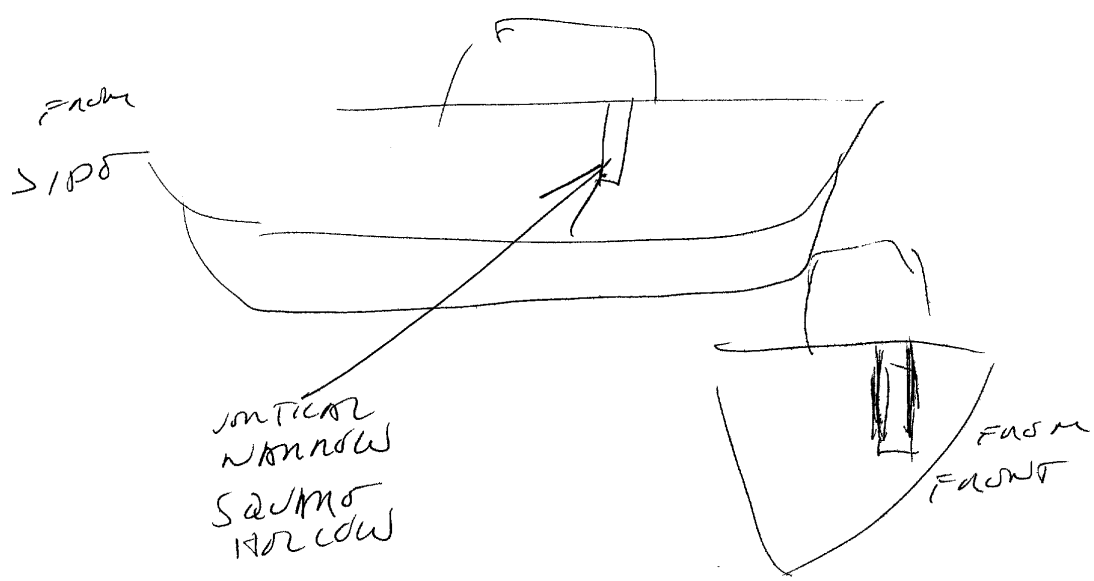
18 JUN 87
0912 LNS
Ft. Monmouth
011

P.I. Nons
A.V. Nons

Will the [redacted] receive drugs?

SZ 0 m or T or Aer abs,
(drugs)
(drugs)

5 1/2 Impression that the [redacted] is
a very poor-hulled craft.



(2)

Int. Summ.

~~S4/E~~ YES, THE DRUGS WILL BE CONTAINED IN A VERTICAL "SHAFT" OR COMPARTMENT ± MID SHIP (FROM SIPS) + RIGHT OF MIDOW (SSON FROM FRONT)

WATER + WATER ^{POSS IT INTEND} ~~TO~~ UNCLE TOM?

S 2 D M O T RAL WLS.
THOS

LOTS OF GREEN

S4 1/2 LOTS OF ~~WASH~~ VEGETATION - THIS IS OPEN "BAYOU" - TYPE COUNTRY - NOT USRN CIVILIZATION.

'BAYOU'
PRICK ORNATIONS

FLAT LAND
LOTS OF VEGETATION
WATER
WIND, FLATS, ^{WATNY} ~~WAYS~~ AMONG TALL TREES,
SWAMPS,
WATWAYS.

3

S2 D M O J (ABC AB.


U.S.

Downsizing: 29° 30' N
91° 15' W.

S2 D M O SG1A T (ABC AB.

RED CURVED UP
WINDMILL

S4 1/2 IMPRESSION OF SMITH TALL, CURVED +
"ROBUST-PROOF" RED ON ITS UPPER BACK.



(4)

SZ D M O T I A R A S

PURPLE
PINK
TURQUOISE

MAN IN SOLID LT. BLUE CLOTHES

DOES IT LOOK LIKE MOTORSHIP?

YES - WTC IS CLOSE IN WATER-

54 1/2 IMPRESSIONS OF ~~WOODING~~, CASUALTY
REFUSING DRUGS + SORANATINE.

PROCEDURES FOR WTC NOT SAME.

PASSPORT LOCATION? OF
20° N
80° 30' W

SG1A
[REDACTED]

HOWEVER:
DOW EAST -
WILL TURN +
HEAD SW.



SA

