

SECRET/NOFORN

PROJECT SUN STREAK

WARNING NOTICE: INTELLIGENCE SOURCES AND METHODS INVOLVED

PROJECT NUMBER: 8835 (TC-23) SESSION NUMBER: 01
DATE OF SESSION: 13 DEC 88 DATE OF REPORT: 14 DEC 88
START: 1413 END: 1500 SG1A
METHODOLOGY: CRV VIEWER ID: 003

1. (S/NF/SK) MISSION: To access and describe the crew-boat [REDACTED] and determine if it carries any contraband in the form of drugs.
2. (S/NF/SK) TASKING: Access the ship [REDACTED] and describe the following EEI: SG1A
 - a. Where is its present location?
 - b. Is it carrying illegal drugs?
 - c. If so:
 - 1) Describe where the contraband is aboard ship.
 - 2) Describe how the contraband is packaged.
 - 3) Where will the contraband be unloaded?
 - 4) When will it be unloaded?
3. (S/NF/SK) COMMENTS BY MONITOR (018):
 - a. Inclemencies: None reported.
 - b. 003 appeared to gain quick and easy access to the target ship, and had little, if any, trouble with the questions in the tasking.
 - c. Location of the ship was determined first by dowsing hand-sketched maps, then world map. 003 expressed the idea at the end of the session that he may have gone forward in time, rather than present time, but mentioned that the ship would be unloading within a day or two.
 - d. Summary of information is enclosed.
4. (S/NF/SK) EVALUATION:
3 encl: Summary of Information
Session transcript
Tasking sheet

HANDLE VIA SKEET CHANNELS ONLY

SECRET/NOFORN

CLASSIFIED BY: DIA (DT)
DECLASSIFY: OADR

003
13 Dec 88
1413/1500

Vessel is unkempt, poorly maintained, "grungy", beat up. with lines and pieces of junk all over the place. There is a sense of laziness, lethargy, "good-for-nothingness" about the crew. It seems to be close to land--low, humid, "like" swampy keys or islands but near a mainland--like a coastal area that's somewhat at the mercy of developers/exploiters, and not protected in a more pristine form. Impression that it's not exactly open water like the Atlantic Ocean--more like a coastal area of the Gulf of Mexico than the Eastern Seaboard. There is some nasty stuff on board--elicits a "bad" AI. Ultimate landfall will be MS/AL/FL panhandle area--A/S of Mobile. Will not be delta/New Orleans area. Impression of tightly packed--almost baled like hay bales--of green, earthy-smelling leafy substance that is contained in a dark stuffy area in the central portion of the vessel. It is sealed off, like a large, metal hermetic locker with a heavy, metallic latch, large hinges, that you have to push hard to close, like there're gaskets around the edges. Further impression of little bottles with clear liquid in them. Some other substance (A/S cocaine) packed between two partitions/double walls. Space is wider at the top and tapers towards the bottom. Stuff is almost "built-in". Exterior surface seems to be new paint, lime green. Space runs along a passageway which is lengthwise with the vessel. Mao locational exercise places vessels approximately 22 deg 30 min N, 87 deg W in late afternoon.

003
13 Dec 88
F. Meade Ind
lyn
1463
search

109 728
369 566




d. ~~any~~
not
good
B level
A - low
not
round
wavy
silly
B. 5 mts

A. noisy
above
plus
B. water

S 2
darker
run
whitish
to run
low
ground
sulphur
cool
shaded
stippled small
wet
damp
only

enlbed
angbr
arfe
vordd
vnd

KI Bk
wan feeling





Some of the things
I find in the files are

things

grungy
boat up
to sign

I, was always
the place was used
mainly

Word best

ca. 70 ft.

52

4
H A/C

54/2 late afternoon.

melancholy
feeling

moving
undulating

A/Cs Impression of being not far from land.
Low "like" swamy fogs & islands but near
mainland. More like a coastal area that
not maritime as a wilderness part of us -
more like reminder of area west of us -
like NJ shore near NYC

Impression not open water, not Atlantic at
least not out in main ocean.

A/Cs "like" of water than E. seaboard.



S III

52

D

A2

EJ

T

I

179

Self yatter stuff onboard

AD BK
bad feeling
about stuff

solid latch - last
parted hinges - have to push hard
up some give to close - gasket-like

Self seams like landfall will be Mississippi/Alabama/FL parallel
sea + boats almost there. Seams like large cargo of
Central board. Impression of green, leafy, vegetable stuff.


Support frames packed in a dark stuff, sea towards
Central portion of boat. Sealed off, like a box,


metal hermetic locker - Ad/s Refrigerator/freezer

Ad/s impression of little bottles ^{with liquid} inside. Something else -

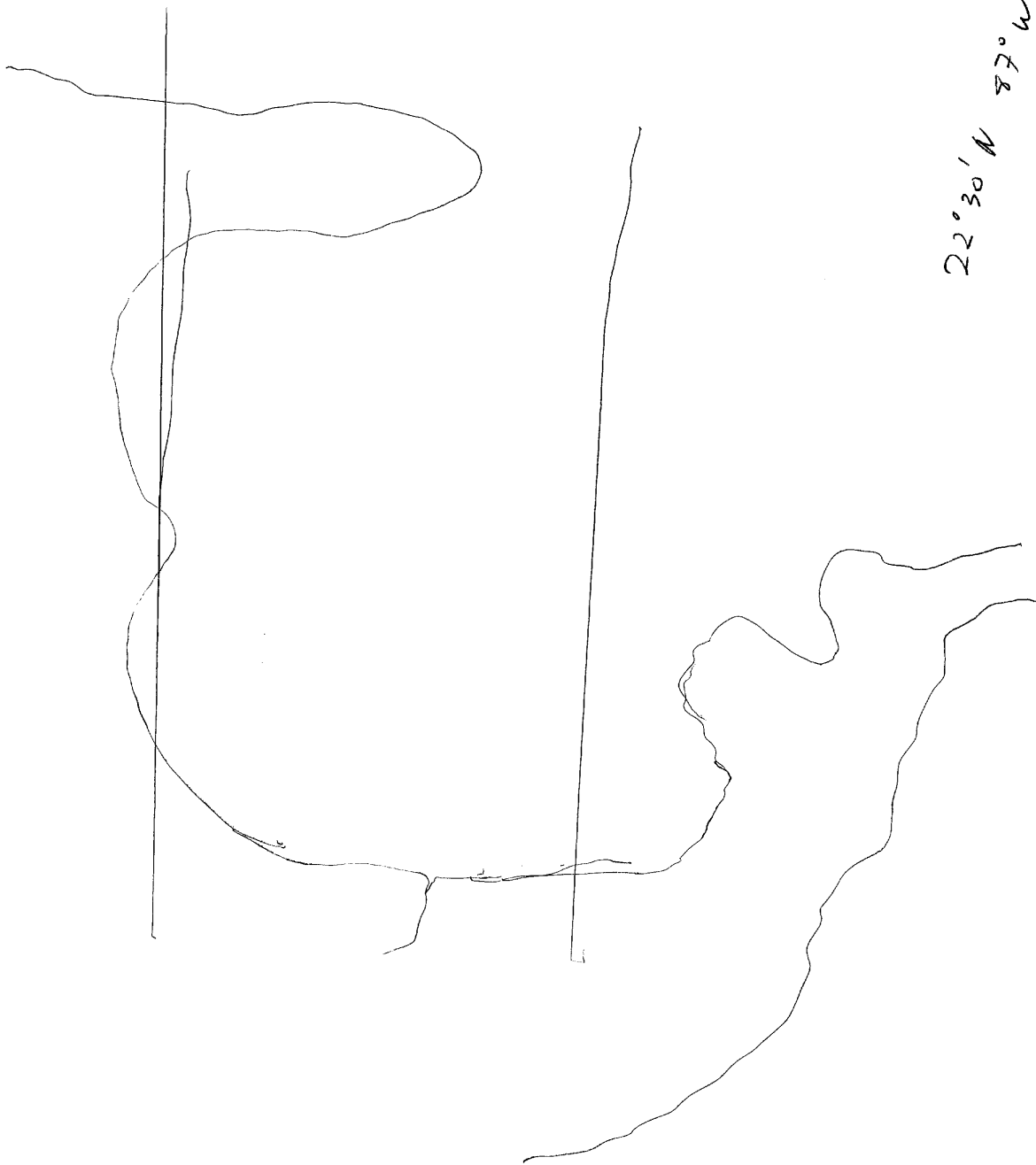
Some other kind of substance - Ad/s covers - packed
between two partitions/double wall; space is v. thin at top,

taper towards bottom. Stuff is almost airtight - in".
New paint - it's green. Lengthwise w/ ship - west of passage?





~~F, A, R, M~~



22°30' N 87° W

3

SECRET


WORKING PAPER

13 DEC 88

SG1A

TASKER

1. PROJECT 8835 (TC-23). SG1A
2. ENCRYPTED COORDINATES: 109728/369366
3. BACKGROUND: The crew-boat [REDACTED] was last seen in



SG1A

4. ESSENTIAL ELEMENTS OF INFORMATION:

- a. Determine if the [REDACTED] is/will be carrying contraband in the form of illegal drugs (within an actionable period of time).
- b. Describe where the contraband is stored on board ship.
- c. How is it packaged so that it can be readily identified and retrieved?
- d. Determine where the vessel is currently located.
- e. Where will it unload the contraband? (Port of Call or Geographical Coordinates).
- f. When will unload the contraband drugs?

SECRET