

~~SECRET~~/NOFORN

PROJECT SUN STREAK

WARNING NOTICE: INTELLIGENCE SOURCES AND METHODS INVOLVED

PROJECT NUMBER: 8834	SESSION NUMBER: 02
DATE OF SESSION: 08 DEC 88	DATE OF REPORT: 09 DEC 88
START: 1000	END: 1115
METHODOLOGY: CRV	VIEWER ID: 011

1. (S/NF/SK) MISSION: To access and describe the required EEI concerning the ship, [REDACTED] SG1A SG1A
2. (S/NF/SK) TASKING: Access the ship [REDACTED] and describe the following EEI: SG1A
 - a. Describe the transfer point and activity of contraband offloading.
 - b. Describe [REDACTED] port of destination.
 - c. Describe the port of destination for the ships onto which the contraband will be offloaded.
 - d. Access the [REDACTED] and determine if, and to what extent, it is involved. SG1A
3. (S/NF/SK) COMMENTS BY MONITOR (018):
 - a. Inclemencies: None reported.
 - b. At the beginning of the session, 011 went immediately into very strong contact with the target site, so, except for answering a few questions about what was wanted, and giving one or two directions about when to change to the next question, I sat quietly and did not interfere, while 011 worked, essentially in a solo mode.
 - c. Summary of Information is attached.

4. EVALUATION:

d Search Value 1

2 encl: Session transcript
Tasking sheet

HANDLE VIA SKEET CHANNELS ONLY

~~SECRET~~/NOFORN

CLASSIFIED BY: DIA (DT)
DECLASSIFY: OADR

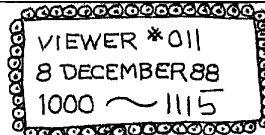

SESSION SUMMARY

SESSION: 08DEC88
VIEWER: OII
METHOD: CRV/ERY
START: 1000
END: 1115

THE TRANSFER OF CONTRABAND TAKES PLACE IN OPEN WATER, BEYOND A REEF, NEAR AN ISLAND. THE DEPTH OF WATER AT THIS LOCATION IS APPROXIMATELY 30-40 FEET (SEE SKETCH, PAGE 2). THIS ISLAND IS PART OF A CHAIN OF ISLANDS SITUATED IN THE PACIFIC OCEAN, SOMEWHERE SOUTH AND WEST OF THE UNITED STATES (SEE SKETCH, PAGE 3). THE CONTRABAND IS INTENDED TO BE OFF-LOADED ONTO, AT LEAST, TWO SMALLER VESSELS. THESE SMALLER VESSELS WOULD THEN PROCEED TO THE NEARBY ISLAND WHERE THERE IS A BASE OF OPERATIONS AND AN OLD AIRSTRIP (SEE SKETCH, PAGE 2). FROM THE BASE OF OPERATIONS THE CARGO IS THEN AIRLIFTED TO TWO DESTINATIONS; ONE NEAR THE NORTHWEST BORDER OF THE UNITED STATES AND CANADA, THE OTHER IS IN THE DIRECTION OF THE U.S./MEXICAN BORDER (SEE SKETCH, PAGE 3). SG1A

██████████ INTENDED PORT OF DESTINATION APPEARS TO BE SOME LATIN-AMERICAN COUNTRY IN THE NORTHERN HEMISPHERE, PERHAPS MEXICO.

SG1A THE ██████████ IS INVOLVED WITH THIS OPERATION, BUT IT SEEMS TO BE UNDER THE CONTROL OF "FRIENDLY FORCES". CONCEPTS ASSOCIATED WITH THIS VESSEL ARE; DECOY, INFILTRATE, UNDERCOVER, LURE, TRAP, AND ENSNARE.



S-2

D

AI

EI

SG1A T

I

AOL

A/S

OFF-LOADING?

activity

A. across, curving
around, loop, across,
angle across, across,
loop.

soft/hard

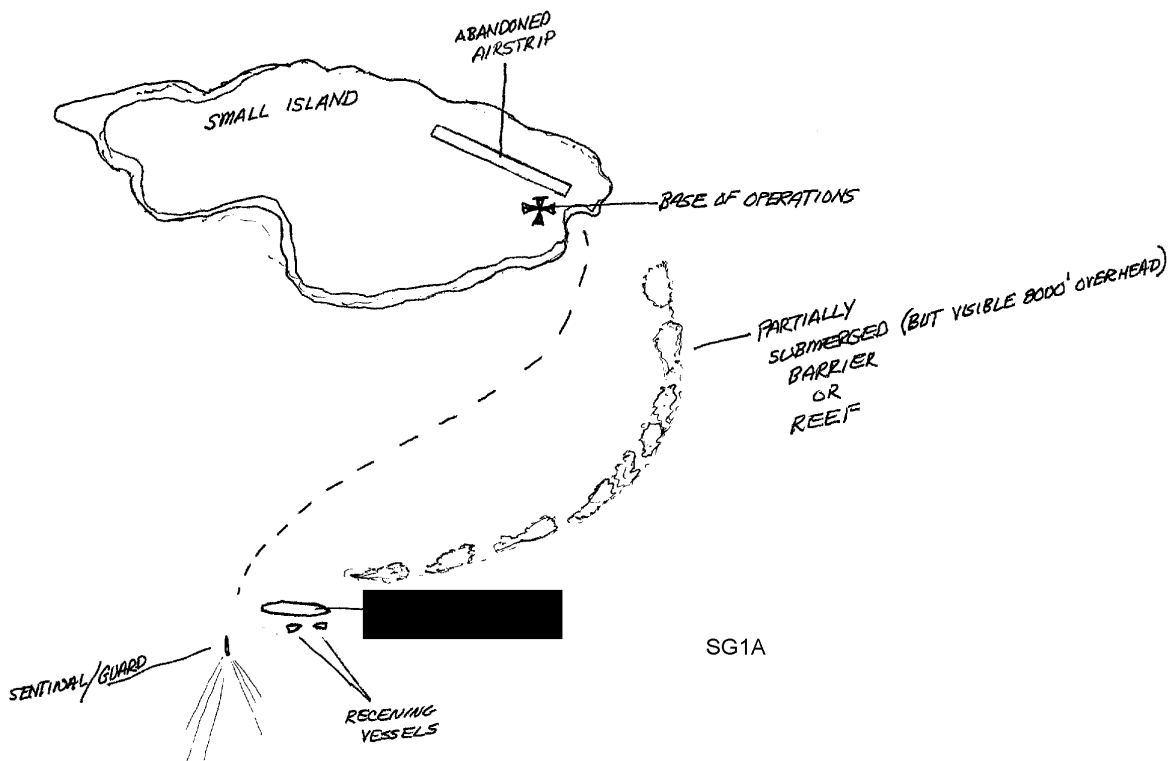
B. structure/water

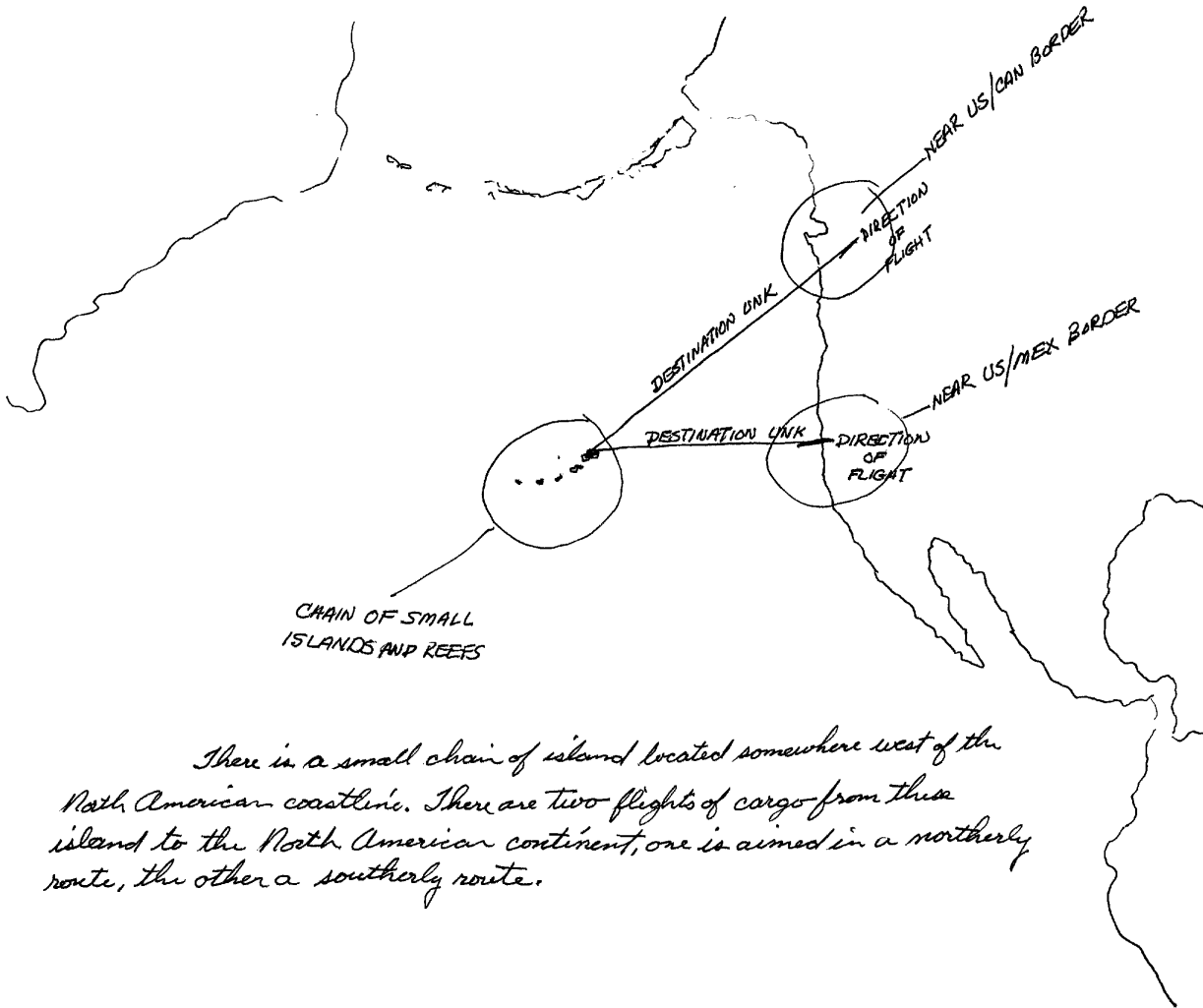
#1 - there are three vessels, about the size of charter boats, in fact two look like charter boats. These two are the ones that receive the cargo. The third boat is long, sleek, and open, more like a speedboat, but larger. This vessel has 4-5 heavily armed persons on board its function is to act as a sentinel and to guard the activity.

The activity takes place in open water, the water here is rather shallow, (30-40 feet) and appears to be near something like a reef. There is an island nearby where there is a base of operations. The cargo is taken to the island and is flown out from there.

There appears to be an airstrip here that was abandoned long ago. However, I'm not sure whether the airstrip is actually used for this operation, or if amphibious aircraft are involved. Perhaps both!

OVERHEAD VIEW FROM APPROX 7000'-8000' AGL





There is a small chain of island located somewhere west of the North American coastline. There are two flights of cargo from these island to the North American continent, one is aimed in a northerly route, the other a southerly route.

SG1A 4½ - First impression is that not all of the cargo is off loaded.
 The [REDACTED] port of destination on this voyage appears
 to be some Latin country in the northern hemisphere - getting
 a feel for the west coast of Mexico.

SG1A

[REDACTED] IS THE SHIP INVOLVED?

Yes, there is an involvement, however, it seems to be under
 control of the friendly forces, rather than hostile forces.

Ideas associated with the [REDACTED] ^{SG1A} are... decoy... infiltrate
 ---undercover-----lure-----trap-----ensnare

END
 1115 hrs

~~SECRET~~/NOFORN

WORKING PAPER

08 DEC 88

TASKER

1. ENCRYPTED COORDINATES: 128558/824543.
2. VIEWER: 011.
3. TASKING: Access the ship [REDACTED] and describe the following EEI:
 - a. Describe the transfer point and activity where the contraband is SG1A offloaded from the [REDACTED] onto (an) other ship(s).
 - b. Describe the [REDACTED] port of destination for the present voyage. SG1A
 - c. Describe the port of destination for the ship(s) to which the contraband is offloaded. SG1A
 - d. Access the [REDACTED] Determine if it is involved in the present operation, and if so, how.

~~SECRET~~/NOFORN