

*22 Nov 88*

~~SECRET~~/NOFORN - HANDLE VIA SKEET CHANNELS ONLY

PROJECT SUN STREAK (U)


WARNING NOTICE: INTELLIGENCE SOURCES AND METHODS INVOLVED

-----

PROJECT NUMBER: 8833 (TC-2/)	SESSION NUMBER: 1
DATE OF SESSION: 22 NOV 88	DATE OF REPORT: 22 NOV 88
START: 0940	END: 1015
METHODOLOGY: CRV	VIEWER IDENTIFIER: 095

-----

SG1A

1. (S/NF/SK) MISSION: Determine whether or not the vessel  is involved in the transportation of contraband drugs.
2. (S/NF/SK) VIEWER TASKING: Other than coordinates, 095 was 'front-loaded' with the fact that the task was related to 'drugs' and a 'vessel'. In Stage 6, the viewer attempted to 'dowse' a large, wall size world map for location data, but afterwards asked to be provided with a 'table top' map due to a degree of uncertainty experienced during the dowsing exercise.
3. (S/NF/SK) COMMENTS: 095's request will be accommodated in the next session; the viewer will then attempt to 'fix' the vessel's start and stop points, including its 'destination'.
4. (S/NF/SK) EVALUATION: [ ]

SG1J



CPT, USA

~~SECRET~~/NOFORN - SKEET CHANNELS ONLY

CLASSIFIED BY: DIA-DT  
DECLASSIFY : OADR

Session Summary  
Viewer 095  
22 November 1988  
0940-1015  
CRV

Site is a older, worn boat that is 20-30 feet wide (at middle) and approximately 60 feet long. The side is a dirty white color with lots of rust spots (see sketch page 3). The craft has a strong, bilge and fish smell 'like' a fishing vessel.

The name of the vessel has an ST in it and maybe a G. The name starts with an "aah" or "aaahr" sound.

The ship is not carrying contraband and exudes a strong feeling of old, worn benign-ness.

The ship's travel starts at a point near the equator on the Atlantic side of the Americas and progresses in a curve first west then north (see sketch page 5).

095

2/10/88

0940

AU-ships  
PI - more

873019  
231844




A. curving up over  
curving down  
fluidly  
B. water

873019  
231844



A. across wing  
fluidly  
B. water  
A. vertical up angle across  
m. m.  
B. structure

873019  
231844



A. curving up angle across  
angle vertical down  
angle diagonal up  
m m  
B. structure

AOUBK  
Sailboat

2

873019  
231844

A. vertical down  
man-made  
B. person.

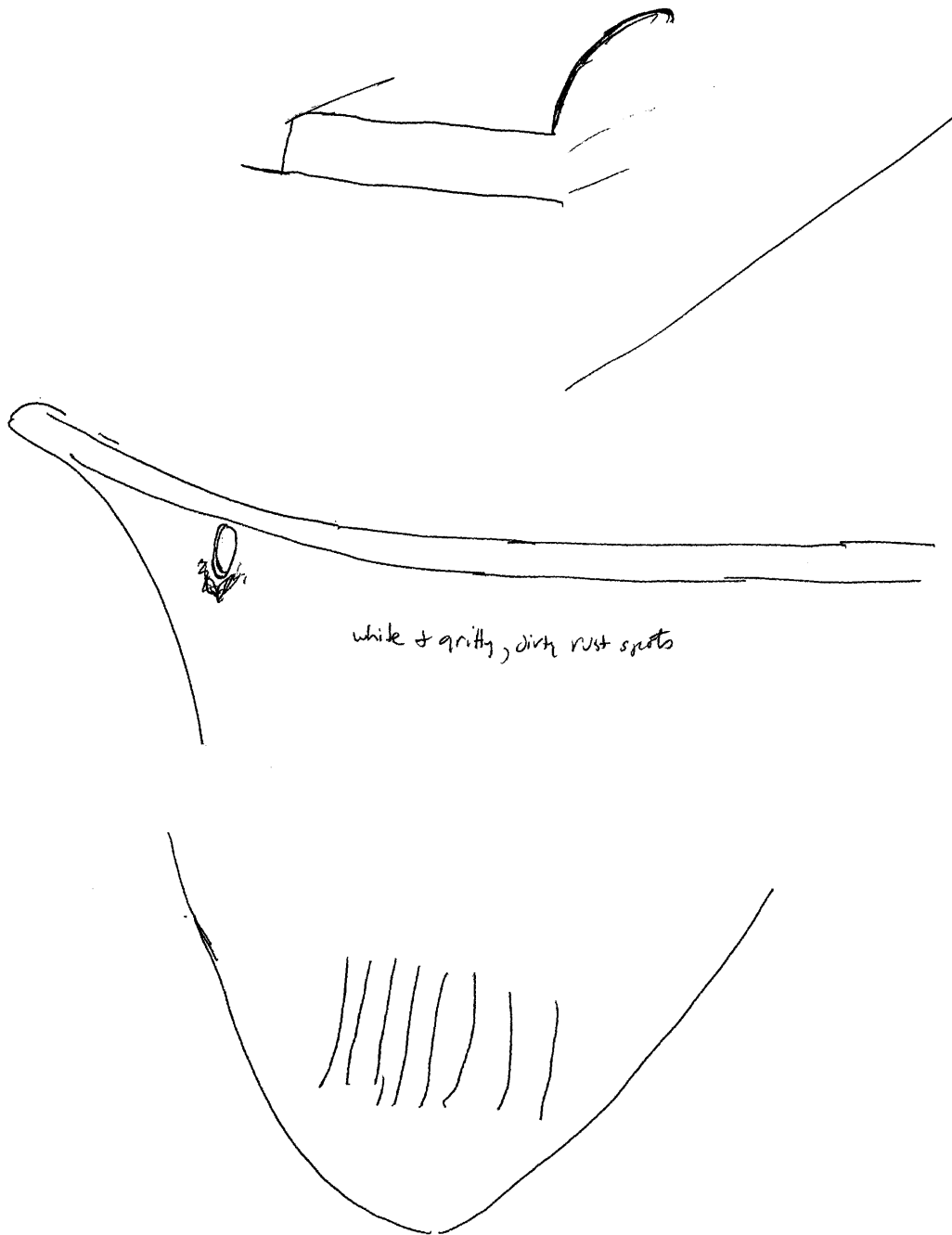
S-2.

white  
red.  
not colored  
gasoline / oily smell.  
rough  
gritty  
smooth.  
circular.  
curved  
long  
wide.  
hollowed - 54.

AIRK  
smell.

A00B K,  
Sislingdenel.

3



4

S-2    D    A    I    E    J    I    A    AK

---

20-30 wide.  
60 ft long.

SVIP

.ST G.

Ah  
AK

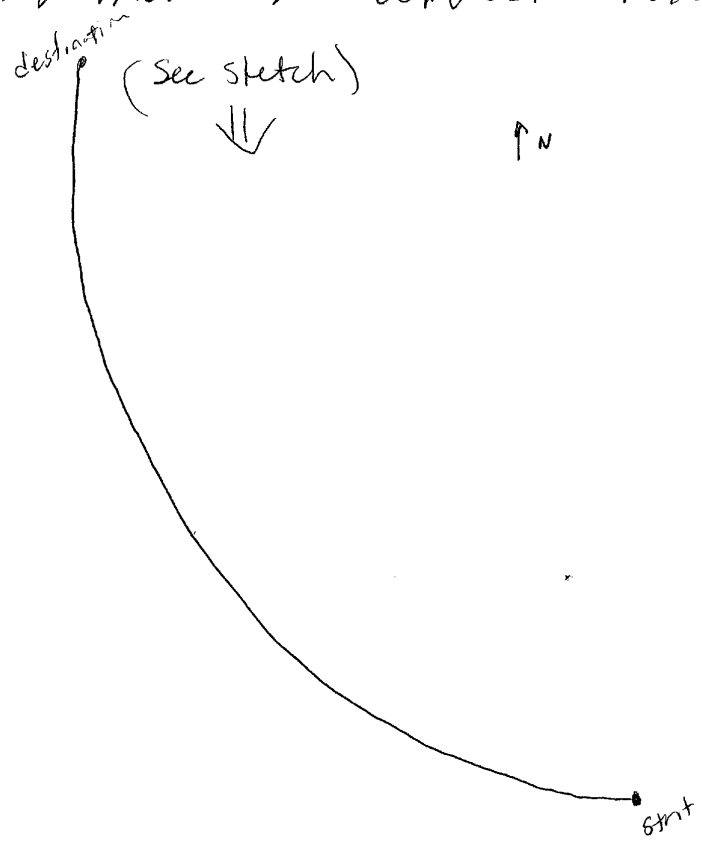
5-2 D 41 ET

Ha Als

AOBK  
RTO

56 1/2

From the start point ~~from~~ to the destination  
the ship travels in a <sup>curve first</sup> west <sup>then turning</sup> northerly direction



Starting point is near equator on Atlantic side.

S6 1/2 [Contraband aboard?]

Feeling that ship is older, worn & benign.