

SECRET/NOFORN

PROJECT SUN STREAK

WARNING NOTICE: INTELLIGENCE SOURCES AND METHODS INVOLVED

PROJECT NUMBER: 8833 (TC-21) SESSION NUMBER: 01
 DATE OF SESSION: 17 NOV 88 DATE OF REPORT: 17 NOV 88
 START: 0950 END: 1120
 METHODOLOGY: WRV VIEWER IDENTIFIER: 079

1. (S/NF/SK) MISSION: Determine if the fishing trawler identified as [redacted] is carrying illegal drugs aboard ship. Determine type, amount and destination of illegal contraband.

SG1A

2. (S/NF/SK) VIEWER TASKING: The vessel known as [redacted] is a 65-foot fishing trawler is suspected of carrying illegal contraband in the form of drugs. It departed [redacted] for unknown destination(s). Determine current location of the vessel; ports-of-call where the drugs will be discharged; and when the drugs will be delivered.

SG1A

SG1A

3. (S/NF/SK) COMMENTS: Extensive use of color codes to determine locations and dates was used during the session. No inclemencies noted. A Summary of Information is attached to this report.

4. (S/NF/SK): EVALUATION:

HANDLE VIA SKEET CHANNELS ONLY

SECRET/NOFORN

CLASSIFIED BY: DIA (DT)
DECLASSIFY: OADR

SECRET

WORKING PAPER

8833 (TC-21)
881117
079
S: 01

SUMMARY OF INFORMATION

SG1A

On or about 14 November 1988, the [redacted] unloaded illegal contraband in the form of "hashish" in an area located in the Gulf de Papagayo at a location situated between Liberia and Bagaces, Costa Rica. See Number 1, ENCLOSURE 1. The [redacted] then sailed for Masatepe, Nicaragua, where it unloaded illegal contraband in the form of hashish. [Masatepe is located immediately south of Managua, Nicaragua. See Number 2 at ENCLOSURE 1.

SG1A

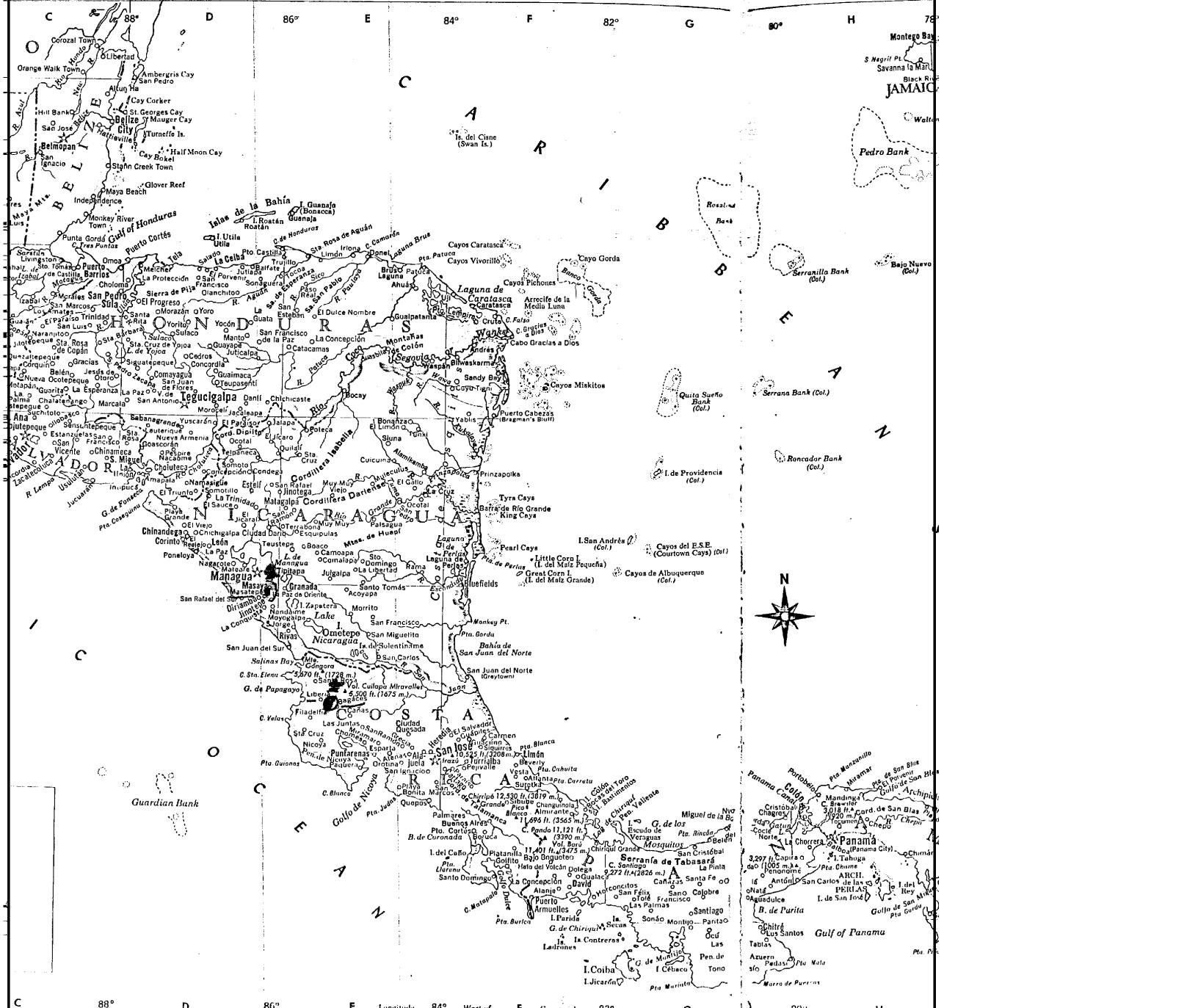
SG1A The vessel [redacted] is currently located at the point marked "X", ENCLOSURE 2; this site is located about 1100 miles south of Acapulco de Juarez and 600 miles west of Galapagos Island. (At about 0 degrees latitude and 100 degrees W longitude).

The vessel's destination is on the Pacific Ocean side of Baja California Sur, in a westerly direction from a site identified as La Paz, Mexico. See ENCLOSURE 3.

SECRET

B4	Resistencia 1,722	C3	Ocosingo 15,979	B3	Mazatenango 23,285	B3	Tapan 1,280	B1	
B4	Uxmal 19,616	C4	Cobán 11,418	B3	Monsteñango 5,210	B3	Tegula 1,205	B3	
C3	Zacpeten 18,716	C4	Comapa 10,850	B3	Miraflores 2,115	B3	Tiá 1,205	C2	Rosán 1,941
C3		C4	Duhuro 2,021	B3	Ocos 741	B3	Tonocapán 8,568	E2	Sabanagrande
C4		C4	Dzibil 4,207	B3	Panós 1,543	B3	Zapaco 12,686	E2	Sacabajón
C4		C4		B3	Rabinal 4,825	B3		E2	Sacapán
C4		C4		B3	Retalhuleu 19,060	B3		E2	San Francisco
C4		C4		B3	Rio Hondo 1,416	B3		E2	San José
C4		C4		B3	San Andrés 1,066	B3		E2	San Juan
C4		C4		B3	San Felipe 3,210	B3		E2	San Luis
C4		C4		B3	San José 9,402	B3		E2	San Marcos
C4		C4		B3	Setenil 1,237	B3		E2	San Pedro
C4		C4		B3		B3		E2	Santa Rosa
C4		C4		B3		B3		E2	Santa Cruz
C4		C4		B3		B3		E2	Santa Rita
C4		C4		B3		B3		E2	Santa Rosa
C4		C4		B3		B3		E2	Siguatepeque

Approved For Release 2003/04/18 : CIA-RDP96-00789R000600530001-7



Enclosure 1

CPYRIGHT

Approved For Release 2003/04/18 : CIA-RDP96-00789R000600530001-7



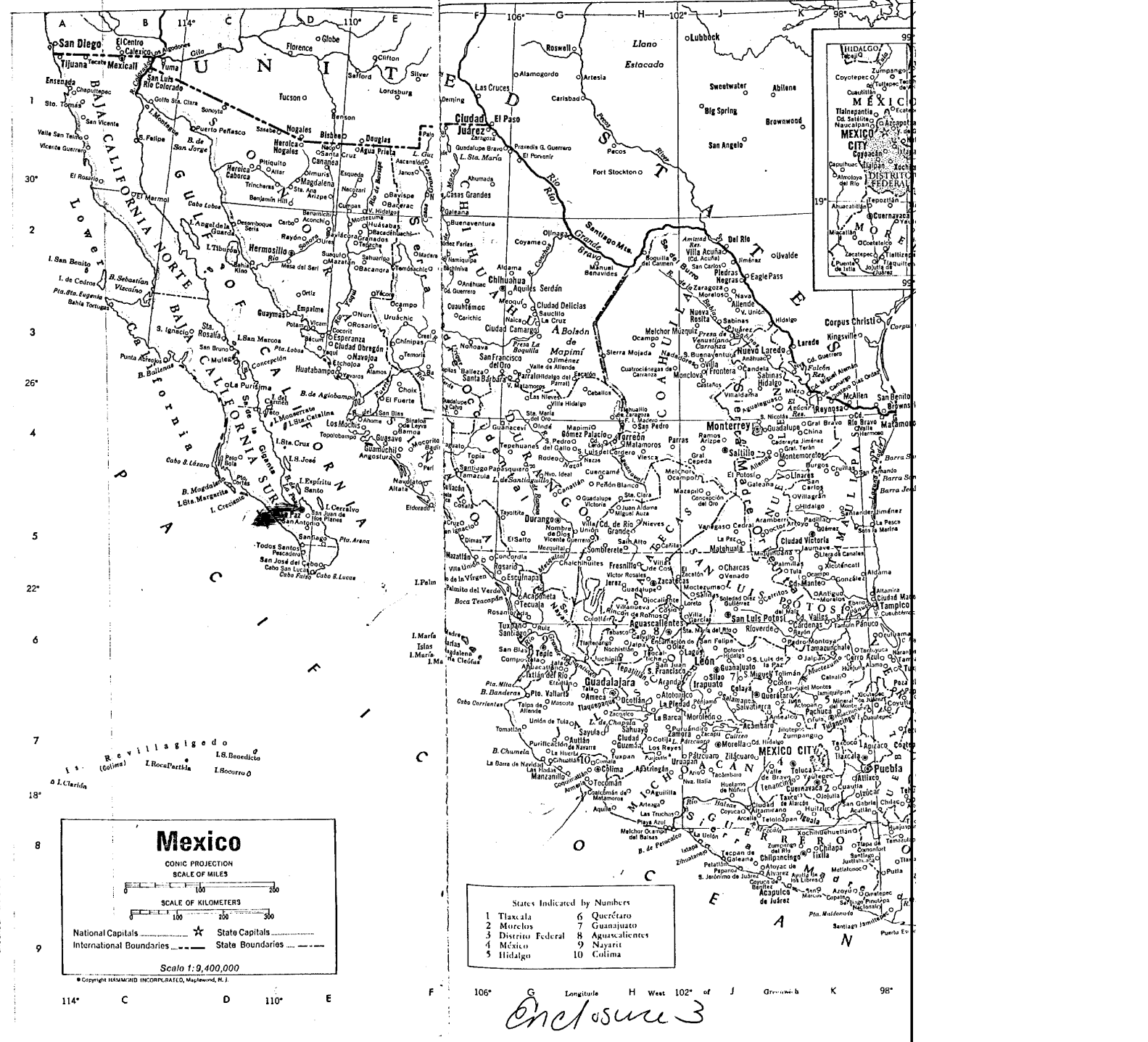
Enclosure 2

CPYRGHT

1	San Diego	114°	C
2	San Antonio	110°	E
3	San Antonio	110°	E
4	San Antonio	110°	E
5	San Antonio	110°	E
6	San Antonio	110°	E
7	San Antonio	110°	E
8	San Antonio	110°	E
9	San Antonio	110°	E
10	San Antonio	110°	E


11	San Antonio	110°	E
12	San Antonio	110°	E
13	San Antonio	110°	E
14	San Antonio	110°	E
15	San Antonio	110°	E
16	San Antonio	110°	E
17	San Antonio	110°	E
18	San Antonio	110°	E
19	San Antonio	110°	E
20	San Antonio	110°	E

21	San Antonio	110°	E
22	San Antonio	110°	E
23	San Antonio	110°	E
24	San Antonio	110°	E
25	San Antonio	110°	E
26	San Antonio	110°	E
27	San Antonio	110°	E
28	San Antonio	110°	E
29	San Antonio	110°	E
30	San Antonio	110°	E



Enclosure 3

CPYRIGHT



SG1A

- suspect contraband
- Where in ship
- How packaged.
- When unloaded.

Go for it - illegal

Color currently carrying illegal drugs

Blue - Red

No

Yellow Red

No

? Between ~~8 Nov~~ - 17 Nov 88

and 30 Nov - will be

SG1A

? Loading Illegal?

Red - Blue

No

2

? Did they already do the dump? - 8-17 Nov.?

A. Blue Green
yes

? Where dumped occurred?

? Time Frame of Dump?
Blue Green
It's between the period

~~Range~~
Red Blue Green Yellow Purple


A Blue - accomplished
14 Nov 88 - it was dumped

? Was illegal dump - dumped.
Blue Yellow.

A Yes.
14 Nov 88


3

Starting at



SG1A

~~Did~~
Did it leave there



A: Blue
Yes.

? Going for Route ?

A: c

Yellow Blue
NO

? Costa Rica
purple green
Yes.

? - No car and
A: Blue Red

? Dual Dump
A: green - Blue
Yes

Q Why are illegal drugs
in Costa Rica & Nicaragua

A: good Pay off -
can be sold for high prices

Q Is this an intermediary step

A: Blue Green
Yes

It will be ^{gone} sold elsewhere

talking airplanes
and other man's portation

3

? Costa Rica - the dungs

Between

green Blue
No

Yellow - Red
Yes.

P154

Baqer's

Blue gr
Yes.

Liberia

Blue - Red
Yes.

~~yellow~~
~~No~~

Between
in area
of these two
places.

Ports of Call

6. Nicaragua

? San Rafael
Del Sur.

A: Blue - Green
No

Blue go up.

~~Managua~~

Blue Yes - Masatepec

? Current Location ?

Yellow - yes
go east.

SG1A

A: is coming back
to home port.

A: West side Lower California - Yes.

7.

The vessel will return to Mexican Land.

~~La Paz~~ La Paz west of La Paz.
P. 150 -

This is destination

? Current Location?

Purple
Ams.

Blue - Red Yellow
Tea gan Ball

A:
Almond
allman
alman
Alman