

SECRET/NOFORN

PROJECT SUN STREAK

WARNING NOTICE: SENSITIVE INTELLIGENCE SOURCES AND METHODS INVOLVED

---

PROJECT NUMBER: 8830 (TC-18)    SESSION NUMBER: 01  
DATE OF SESSION: 28 OCT 88    DATE OF REPORT: 28 OCT 88  
START: 1010    END: 1120  
METHODOLOGY: WRV    VIEWER IDENTIFIER: 079

---

SG1A

1. (S/NF/SK) MISSION: Describe current location and destination of illegal drugs suspected of being transported by the vessel,
  
2. (S/NF/SK) VIEWER TASKING: Viewer 079 tasked with mission requirements reflected in Para 1, above.
  
3. (S/NF/SK) COMMENTS: No inclemencies noted. CRUCIAL PORTION OF ATTACHED SUMMARY DEALS WITH LOCATION OF THE VESSEL INDICATED AS WEST OF THE FLORIDA KEYS WHERE IN CAN BE INTERCEPTED ON OR ABOUT 1 NOVEMBER 1988. Summary of Information is attached to this report.
  
4. (S/NF/SK) EVALUATION:

HANDLE VIA SKEET CHANNELS ONLY  
SPECIAL ACCESS REQUIRED

SECRET/NOFORN

CLASSIFIED BY: DIA (DT)  
DECLASSIFY BY: OADR

SECRET

WORKING PAPER

8830 (TC-18)  
881028  
079  
S: 01

SUMMARY OF INFORMATION

SG1A

The [redacted] is currently located 75 miles south of the island of Cayo Largo. See ENCLOSURE 1. Cayo Largo is located about 70 miles west of Trinidad.

SG1A

On or about 1 November 1988, the [redacted] will be located immediately west of the Florida Keys (ENCLOSURE 2) where it can be readily intercepted.

Palm Beach, a second area located immediately south of Cocoa, and Daytona Beach, Florida, surfaced as areas where the drugs are likely to be unloaded. See ENCLOSURE 3. The drugs will be off-loaded before the vessel reaches St. Augustine.

The drugs are stored in a cargo hole located aft among rows of boxes associated with or containing "wedgewood" material.

SECRET

POPULATION 2,047,811  
 CAPITAL Santo Domingo  
 LARGEST CITY Santo Domingo  
 HIGHEST POINT Pico Duarte  
 14,675 ft. (4,473 m.)  
 MONETARY UNIT Dominican peso  
 MAJOR LANGUAGE Spanish  
 MAJOR RELIGION Roman Catholicism

CAPITAL Kingston  
 HIGHEST POINT Blue Mountain Peak  
 7,402 ft. (2,256 m.)  
 MONETARY UNIT Jamaican dollar  
 MAJOR LANGUAGE English  
 MAJOR RELIGIONS Protestantism,  
 Roman Catholicism

CAPITAL Castries  
 HIGHEST POINT Mt. Gimie 3,117 ft. (950 m.)  
 MONETARY UNIT East Caribbean dollar  
 MAJOR LANGUAGES English, French, patois  
 MAJOR RELIGION Protestantism

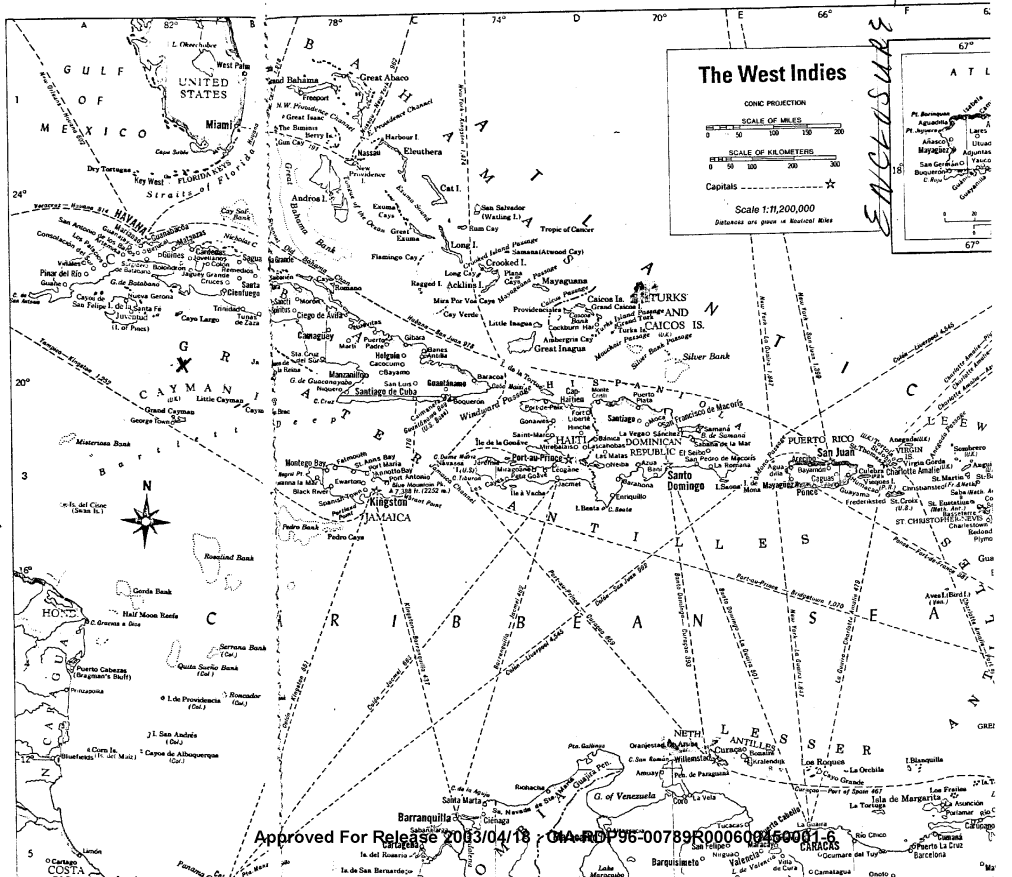
CAPITAL Kingstown  
 HIGHEST POINT Soufriere 4,000 ft. (1,219 m.)  
 MONETARY UNIT East Caribbean dollar  
 MAJOR LANGUAGE English  
 MAJOR RELIGION Roman Catholicism

HIGHEST POINT Bogy Peak 1,319 ft. (402 m.)  
 MONETARY UNIT East Caribbean dollar  
 MAJOR LANGUAGE English  
 MAJOR RELIGION Protestantism

Approved For Release 2003/04/18 : CIA-RDP96-00789R000600450016-8

AREA 21 sq. mi. (54 sq. km.)  
 POPULATION 57,751  
 CAPITAL Hamilton  
 MONETARY UNIT Bermuda dollar  
 MAJOR LANGUAGE English  
 MAJOR RELIGION Protestantism

AREA	POPULATION	CAPITAL	MONETARY UNIT	MAJOR LANGUAGE	MAJOR RELIGION
BERMUDA	57,751	Hamilton	Bermuda dollar	English	Protestantism
SAINT CHRISTOPHER and NEVIS	14,725	Basseterre	East Caribbean dollar	English	Protestantism
SAINT LUCIA	133,104	Castries	East Caribbean dollar	English	Protestantism
SAINT VINCENT and the GRENADINES	117,117	Kingstown	East Caribbean dollar	English	Protestantism
TRINIDAD and TOBAGO	1,200,000	Port of Spain	Trinidad dollar	English	Protestantism
TURKS and CAICOS ISLANDS	14,000	Cockburn Town	East Caribbean dollar	English	Protestantism
THE VIRGIN ISLANDS (BRITAIN)	100,000	Rossett	East Caribbean dollar	English	Protestantism
THE VIRGIN ISLANDS (U.S.)	118,842	Charlotte Amalie	U.S. dollar	English	Protestantism
WEST INDIES	20,000,000	Various	Various	Various	Various



Approved For Release 2003/04/18 : CIA-RDP96-00789R000600450016-8

CPYRIGHT

POPULATION 5,647,577  
 CAPITAL Santo Domingo  
 LARGEST CITY Santo Domingo  
 HIGHEST POINT Pico Duarte  
 15,545 ft. (4,737 m.)  
 MONETARY UNIT Dominican peso  
 MAJOR LANGUAGE Spanish  
 MAJOR RELIGION Roman Catholicism

POPULATION 2,341,000  
 CAPITAL Kingston  
 LARGEST CITY Kingston  
 HIGHEST POINT Blue Mountain Peak  
 7,402 ft. (2,256 m.)  
 MONETARY UNIT Jamaican dollar  
 MAJOR LANGUAGE English  
 MAJOR RELIGIONS Protestantism,  
 Roman Catholicism

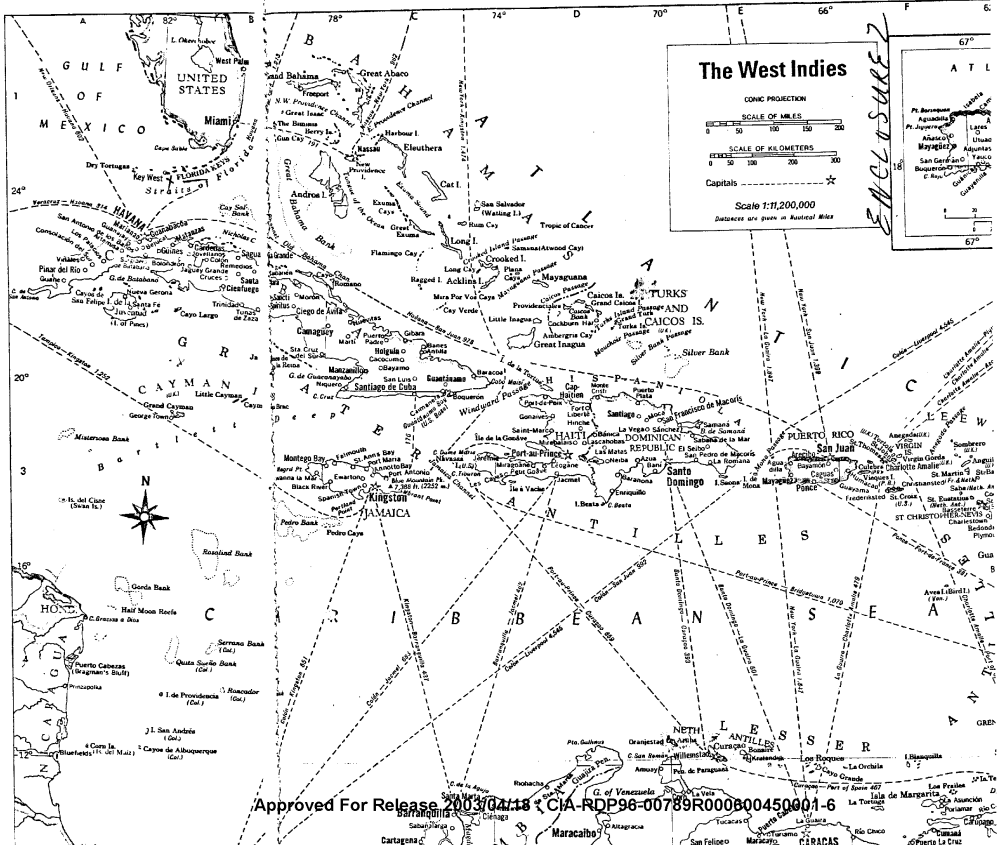
POPULATION 115,783  
 CAPITAL Castries  
 HIGHEST POINT Gros Piton 5,000 ft. (1,524 m.)  
 MONETARY UNIT East Caribbean dollar  
 MAJOR LANGUAGES English, French patois  
 MAJOR RELIGIONS Roman Catholicism,  
 Protestantism

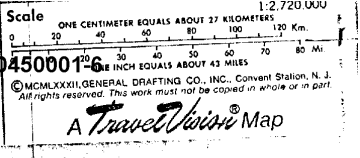
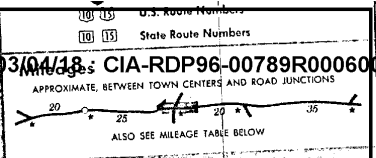
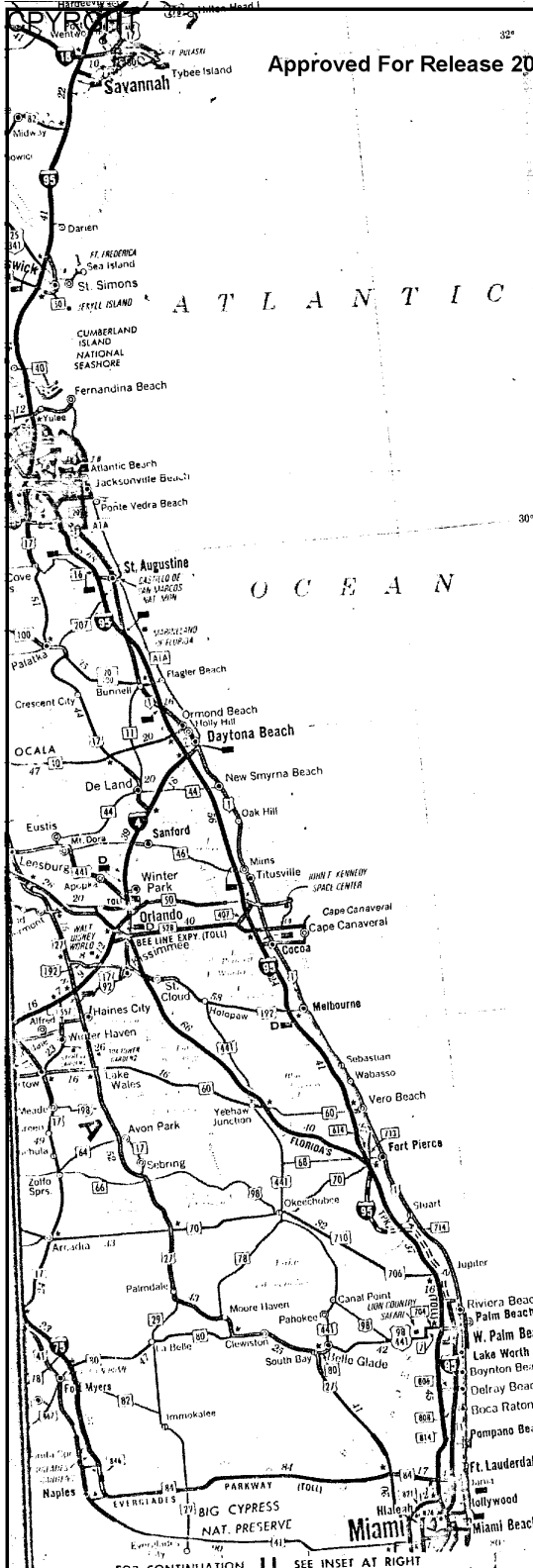
POPULATION 124,000  
 CAPITAL Kingstown  
 HIGHEST POINT Seafield 4,000 ft. (1,219 m.)  
 MONETARY UNIT East Caribbean dollar  
 MAJOR LANGUAGE English  
 MAJOR RELIGIONS Protestantism,  
 Roman Catholicism

POPULATION 75,000  
 CAPITAL St. John's  
 HIGHEST POINT Boggy Peak 1,319 ft. (402 m.)  
 MONETARY UNIT East Caribbean dollar  
 MAJOR LANGUAGE English  
 MAJOR RELIGION Protestantism

AREA 21 sq. mi. (54 sq. km.)  
 POPULATION 67,751  
 CAPITAL Hamilton  
 MONETARY UNIT Bermuda dollar  
 MAJOR LANGUAGE English  
 MAJOR RELIGION Protestantism

01	F4	San Juan (cap)	424,600	01
02	F4	Vaqueros	17,562	01
03	F4	SAINT CHRISTOPHER and NEVIS		
04	F3	Basseterre (cap)	14,725	F3
05	F3	Nevis	13,300	F3
06	F3	Saint Christopher (cap)	35,104	F3
07	F4	SAINT LUCIA		
08	F3	Castries (cap)	442,270	04
09	F3	Vieux Fort	40,675	04
10	F3	SAINT VINCENT and the GRENADINES		
11	F3	Kingstown (cap)	17,117	04
12	F3	Georgetown	1,100	04
13	F3	Charlottesville	18,371	04
14	F3	Kingstown (cap)	17,117	04
15	F3	SAINT VINCENT and the GRENADINES		
16	F3	Kingstown (cap)	17,117	04
17	F3	Georgetown	1,100	04
18	F3	Charlottesville	18,371	04
19	F3	Kingstown (cap)	17,117	04
20	F3	SAINT VINCENT and the GRENADINES		
21	F3	Kingstown (cap)	17,117	04
22	F3	Georgetown	1,100	04
23	F3	Charlottesville	18,371	04
24	F3	Kingstown (cap)	17,117	04
25	F3	SAINT VINCENT and the GRENADINES		
26	F3	Kingstown (cap)	17,117	04
27	F3	Georgetown	1,100	04
28	F3	Charlottesville	18,371	04
29	F3	Kingstown (cap)	17,117	04
30	F3	SAINT VINCENT and the GRENADINES		
31	F3	Kingstown (cap)	17,117	04
32	F3	Georgetown	1,100	04
33	F3	Charlottesville	18,371	04
34	F3	Kingstown (cap)	17,117	04
35	F3	SAINT VINCENT and the GRENADINES		
36	F3	Kingstown (cap)	17,117	04
37	F3	Georgetown	1,100	04
38	F3	Charlottesville	18,371	04
39	F3	Kingstown (cap)	17,117	04
40	F3	SAINT VINCENT and the GRENADINES		
41	F3	Kingstown (cap)	17,117	04
42	F3	Georgetown	1,100	04
43	F3	Charlottesville	18,371	04
44	F3	Kingstown (cap)	17,117	04
45	F3	SAINT VINCENT and the GRENADINES		
46	F3	Kingstown (cap)	17,117	04
47	F3	Georgetown	1,100	04
48	F3	Charlottesville	18,371	04
49	F3	Kingstown (cap)	17,117	04
50	F3	SAINT VINCENT and the GRENADINES		
51	F3	Kingstown (cap)	17,117	04
52	F3	Georgetown	1,100	04
53	F3	Charlottesville	18,371	04
54	F3	Kingstown (cap)	17,117	04
55	F3	SAINT VINCENT and the GRENADINES		
56	F3	Kingstown (cap)	17,117	04
57	F3	Georgetown	1,100	04
58	F3	Charlottesville	18,371	04
59	F3	Kingstown (cap)	17,117	04
60	F3	SAINT VINCENT and the GRENADINES		
61	F3	Kingstown (cap)	17,117	04
62	F3	Georgetown	1,100	04
63	F3	Charlottesville	18,371	04
64	F3	Kingstown (cap)	17,117	04





TRAVELING THE TOLL ROADS

STATE	TOLL ROAD	TOTAL MILES	CENTS PER MI.	TOTAL COST	
				MILES	CENTS PER MI.
CONNECTICUT	Connecticut Turnpike	129	2.2	40	2.5
DELAWARE	John F. Kennedy Memorial Highway	11	6.8	16	3.1
FLORIDA	Bee Line Expressway	44	2.7	18	1.0
	Everglades Parkway	78	1.0	35	1.0
	Florida's Turnpike	255	2.2	44	2.8
	Homestead Extension	48	1.9	173	1.6
ILLINOIS	East-West Tollway	97	2.1	21	3.9
	Northwest Tollway	76	2.0	24	4.0
	Tri-State Tollway	83	2.3	15	2.7
	Indiana East-West Toll Road	157	2.7	24	2.0
KANSAS	Kansas Turnpike	236	2.8	105	2.4
KENTUCKY	Audubon Parkway	24	2.1	53	2.4
	Bluegrass Parkway	72	1.7	86	2.3
	Cumberland Parkway	88	2.4	88	2.3
	Daniel Boone Parkway	56	2.2	39	1.9
	Green River Parkway	70	2.1	13	3.8
	Mountain Parkway	46	1.7	72	1.7
MAINE	Penrylle Parkway	79	1.8	56	2.2
	Purchase Parkway	76	1.7	39	1.9
	Western Kentucky Parkway	137	1.6	35	2.7
MARYLAND	Maine Turnpike	100	2.2	12	2.1
MASSACHUSETTS	John F. Kennedy Memorial Highway	42	2.3	88	4.3
MASSACHUSETTS	Massachusetts Turnpike	135	3.2		
NEW HAMPSHIRE	Everett Turnpike				
	New Hampshire Turnpike				
	Spaulding Turnpike				
NEW JERSEY	Atlantic City Expressway				
	Garden State Parkway				
	New Jersey Turnpike				
NEW YORK	New York Thruway				
	N.Y.C.-Pa. Line				
	Berkshire Section				
	Niagara Section				
OHIO	New England Thruway				
	Ohio Turnpike				
	Will Rogers Turnpike				
OKLAHOMA	Indian Nation Turnpike				
	Muskogee Turnpike				
	Turner Turnpike				
	Will Rogers Turnpike				
PENNSYLVANIA	Pennsylvania Turnpike				
	Delaware River-Ohio Line				
	Northeast Extension				
QUEBEC PROVINCE	Autoute Chomedey				
	Autoute des Cantons-de-l'Est				
	Autoute des Laurentides				
	Autoute de la Rive-Nord				
VIRGINIA	Richmond-Petersburg Turnpike				
	Virginia Beach-Norfolk Expressway				
WEST VIRGINIA	West Virginia Turnpike				

Detailed toll schedules available at toll gates on request. Information above refers to passenger cars only.

Plan Your Driving

to save time and gasoline

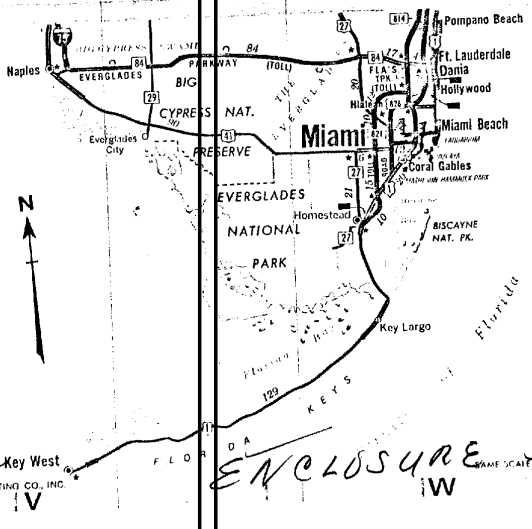
A few minutes spent studying your map can be a big help in planning the shortest route to your destination.

Before starting off on a trip, locate your destination on the map and

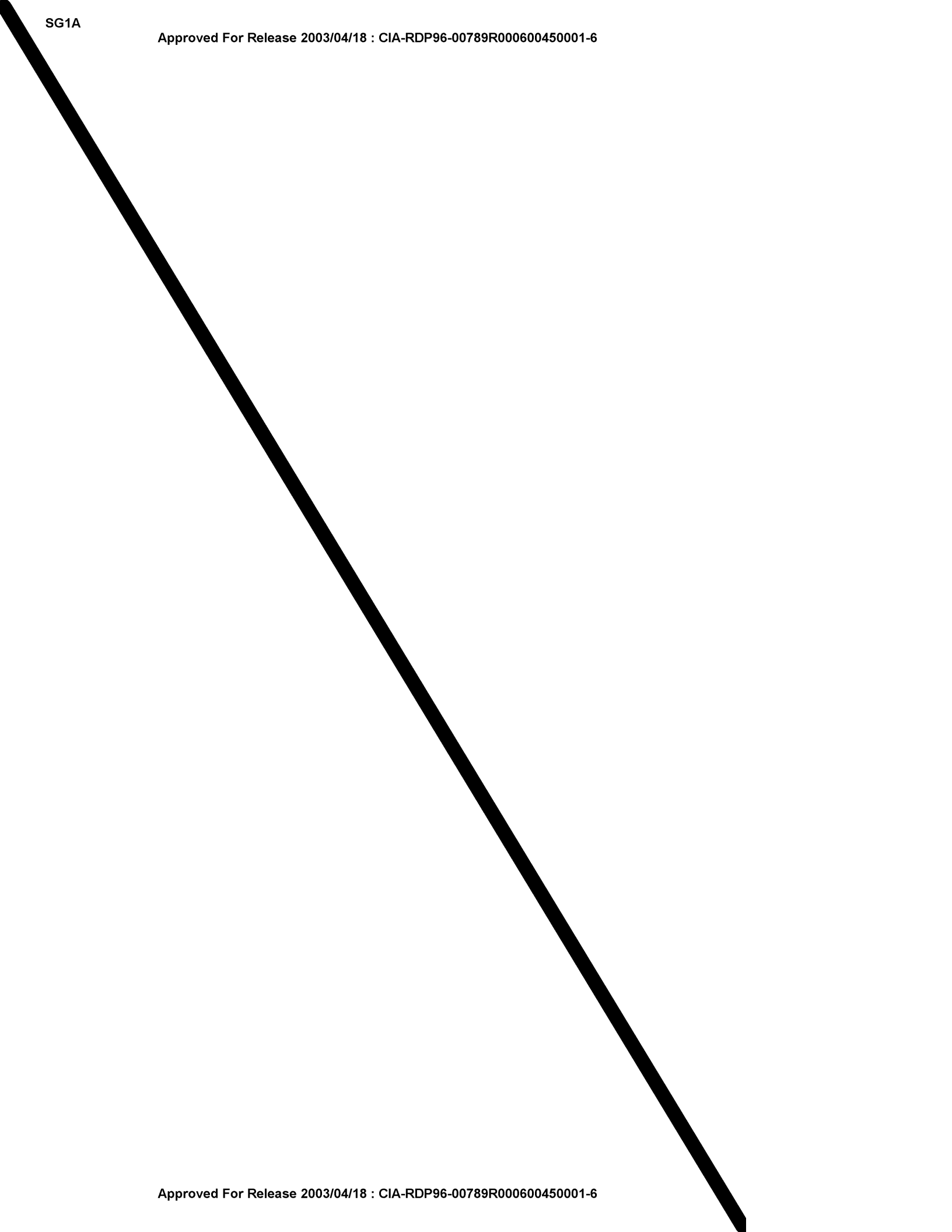
select the best route to follow. Read the highway signs along the way and check your progress on your map from time to time to be sure you are still on course.



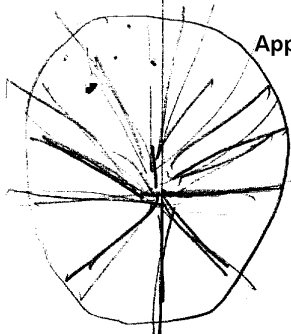
Be especially watchful as you approach your planned turn-off points. A missed turn might mean miles of unnecessary driving. If in doubt, ask for directions.

To save time and gasoline check your map and check your speed.



ENCLOSURE 3  
W





SG1A

100 kits Pilot house located in back  
From Haiti to Florida  
19  
- Yes

The placement of drums on ship  
Red - yellow - Green



To the rear of the ship  
Package

Wedge packages -  
wedge worked  
inner hand labor requirement  
to receive the dope  
hand labor involved

②

to put up a handle  
+ break open the boxes.

— Black handle case

Black Candles

Boxes have to open  
with device:

Wedge Wood -

<sup>c</sup>  
sideways - ~~at~~ inside  
hardness

Boxes are hard - crates  
hard wood.

placement is high

boxes on top of one another

looking for carvings



3

Florida

↘ Palm Beach

stop

↘ area below Daytona Beach

↘ St Augustine

Palm Beach

~~Area of~~

the Coast Guard can  
intercede at West  
Key.

As the ship comes  
into area - the first  
area will be West Key

4.

Once the ship goes  
up to St Augustine  
they have missed  
it

Current location

not exactly at West Keys.

378 South of West Keys

75 miles south Cayo Large

destination will be West Keys

Blue day - Tuesday

1 Nov

there

SG1A



is currently

at X —

It will be at Keys. Tues.

1 Nov.


then will go the Palm

then below Daytona.

and then to St Augustine

and they will miss the

dump.



*[Handwritten signature]*

