

SECRET/NOFORN

PROJECT SUN STREAK

WARNING NOTICE: INTELLIGENCE SOURCES AND METHODS INVOLVED

PROJECT NUMBER: 8826 SESSION NUMBER: 01
DATE OF SESSION: 28 SEP 88 DATE OF REPORT: 28 SEP 88
START: 0940 END: 1045
METHODOLOGY: WRV VIEWER IDENTIFIER: 079

1. (S/NF/SK) MISSION: Determine and describe the current location, destination, and expected time of arrival of the vessel at a location where the ship will off-load its cargo of drugs. Determine and describe the location of the drugs aboard ship and include identifiable characteristics of the packages/containers.

2. (S/NF/SK) VIEWER TASKING: Requirements tasked in accordance with Para 1, above.

3. (S/NF/SK) COMMENTS: No inclemencies noted. A Summary of Information (SOI) is attached. Findings were corroborated and refined by alternate means.

4. (S/NF/SK): EVALUATION:

HANDLE VIA SKEET CHANNELS ONLY

SECRET/NOFORN

CLASSIFIED BY: DIA (DT)
DECLASSIFY: OADR

Referral Review by NIMA/DoD

WORKING PAPER

SECRET

8826
880928
079
S: 01

SUMMARY OF INFORMATION

The vessel identified as [redacted] is currently located between Cuba and Haiti at a point estimated as 50 miles west of Port de Paix, Haiti. See ENCLOSURE 1. To all indications, the [redacted] is carrying a "big Load" of illegal drugs.

SG1A

During the period of 6 to 9 October 1988, the vessel will be located west of Andros Islands on a course for Miami, Florida, where it will off-load its illegal cargo of cocaine.

The load is stowed slightly aft of amidships below the water line. See ENCLOSURE 3. The drugs are wrapped in cellophane-type material and placed in cement square-shaped, white, cement blocks identifiable by an added thickness when compared to other blocks in the hold. The added thickness resulted from the application of a white "sealant" to the blocks.

(COMMENTS: The following additional data was received without detail or further amplification and will require additional sessions to determine its pertinency: "This operation was conceived in August 1988; its implementation was questionable until recently. The ultimate destination of the shipment was somewhere in Missouri via the Gulf of Mexico. The ports of Gulfport and Biloxi, Mississippi, surfaced as possible intermediary ports-of-call).

SG1A

REF ID: A66000

CAPITAL Nass
LARGEST CITY
HIGHEST POINT
MONETARY UNIT
MAJOR LANGUAGE
MAJOR RELIGION
Protestant

JAMAICA

AREA 4,411 sq. mi. (11,424 sq. km.)
POPULATION 2,184,000
CAPITAL Kingston
LARGEST CITY Kingston
HIGHEST POINT Blue Mountain Peak
7,402 ft. (2,256 m.)
MONETARY UNIT Jamaican dollar
MAJOR LANGUAGE English
MAJOR RELIGIONS Protestantism,
Roman Catholicism

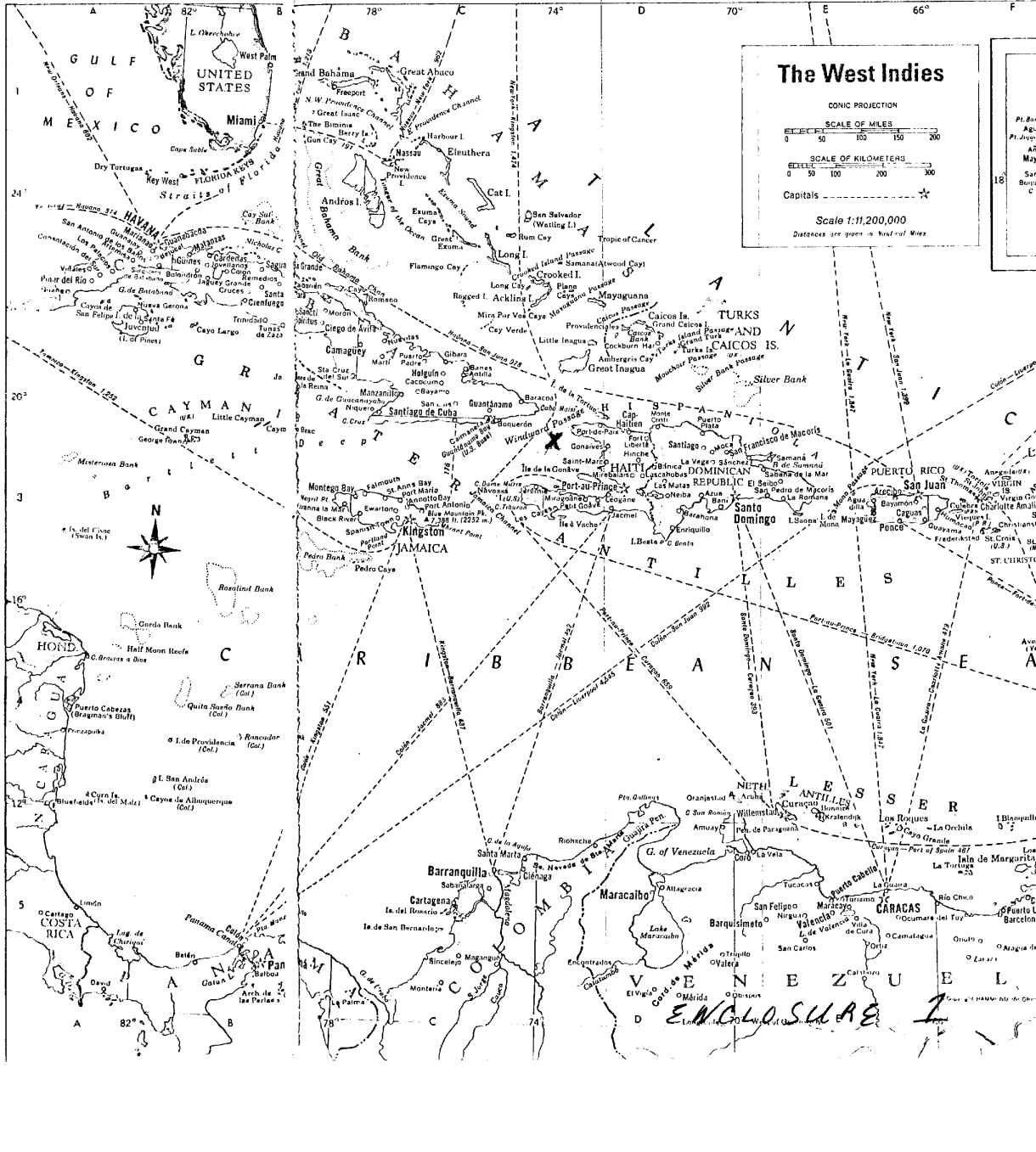
SAINT LUCIA

AREA 238 sq. mi. (616 sq. km.)
POPULATION 115,783
CAPITAL Castries
HIGHEST POINT Mt. Gimie 3,117 ft. (950 m.)
MONETARY UNIT East Caribbean dollar
MAJOR LANGUAGES English, French patois
MAJOR RELIGIONS Roman Catholicism,
Protestantism

SAINT VINCE

AREA 150 sq. mi.
POPULATION 127,000
CAPITAL Kingstown
HIGHEST POINT Soufriere 4,000 ft. (1,219 m.)
MONETARY UNIT East Caribbean dollar
MAJOR LANGUAGE English
MAJOR RELIGIONS Protestantism,
Roman Catholicism

POPULATION 150,000
CAPITAL St. John's
HIGHEST POINT Bogy Peak 1,875 ft. (571 m.)
MONETARY UNIT East Caribbean dollar
MAJOR LANGUAGE English
MAJOR RELIGION Protestantism



The West Indies

CONIC PROJECTION

SCALE OF MILES
0 50 100 150 200

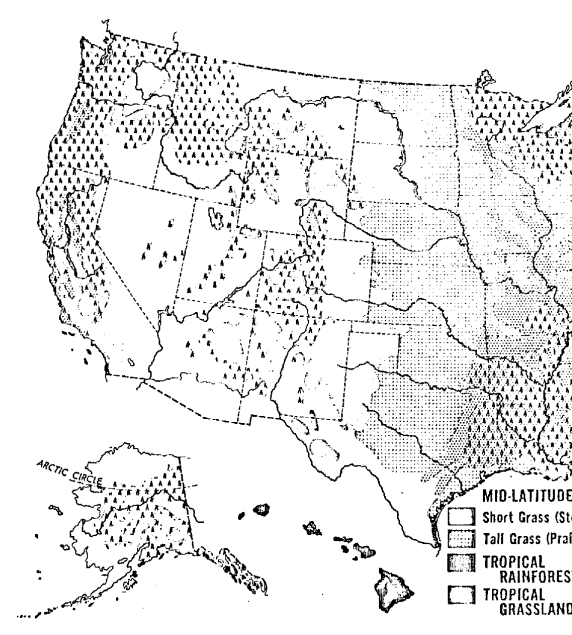
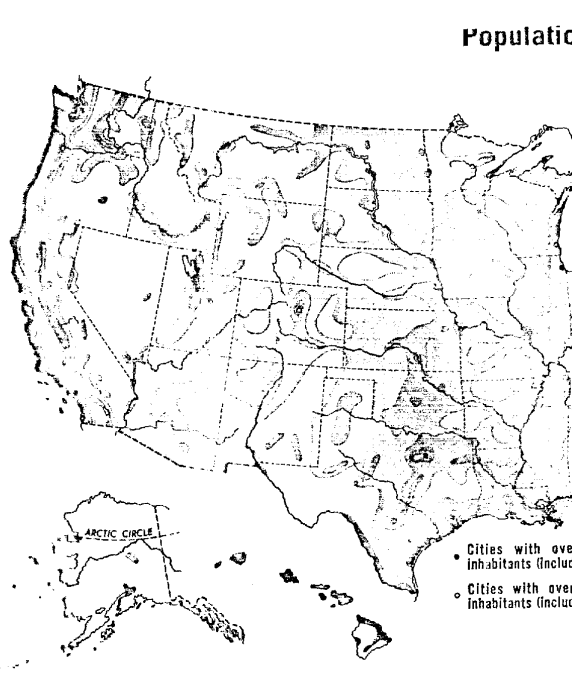
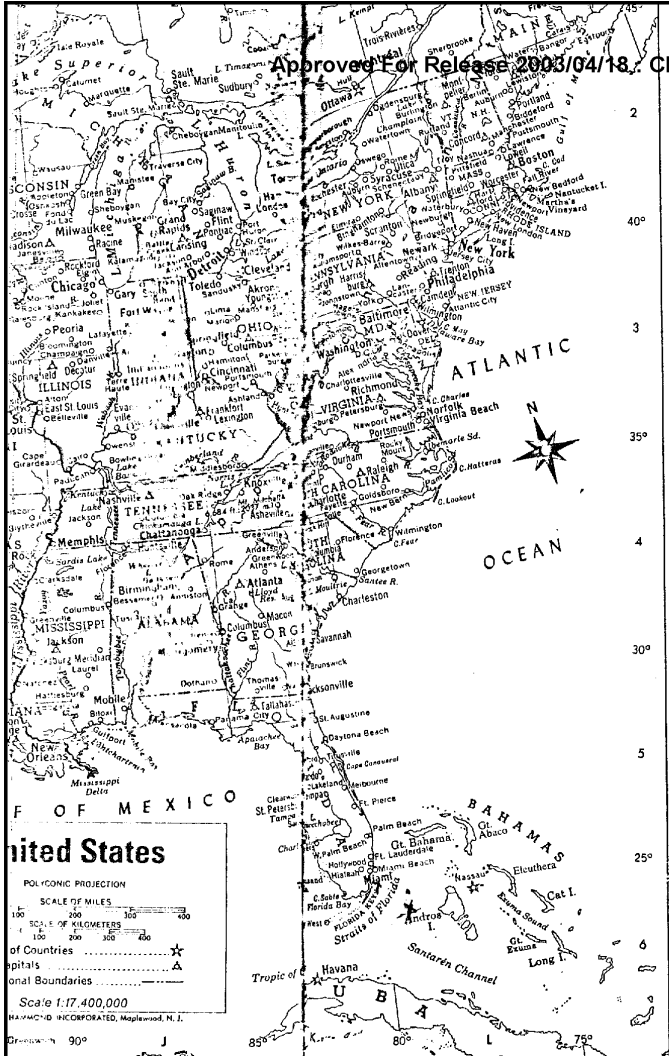
SCALE OF KILOMETERS
0 50 100 200 300

Capitals ————★

Scale 1:11,200,000
Distances are given in Nautical Miles

- St. John's
- St. George's
- St. Peter's
- St. Vincent
- St. Lucia
- St. Kitts
- St. Eustace
- St. Thomas
- St. John
- St. Kitts
- St. Vincent
- St. Lucia
- St. Kitts
- St. Eustace
- St. Thomas
- St. John

Referral Declassification by NIMA/DoD
CPYRGHT



2 148	H1	Oregon (state) 2 632 663	K2	Salt Lake City (cap.)	H1	Tacoma, Wash 1 185 643	B1
0 638	J4	Oregon (state) 2 632 663	K5	Minneapolis (cap.)	H1	Tahoe (lake)	C3
	H4	Ozark (mts)	H2	Sakawaka (lake), N. Dak.	F1	Tallahassee (cap.)	K4
414	H3	Pakistan, N. 1 447 585	M2	Salmon (cap.), Oreg 1 249 895	B1	Tampa, Fla 1 509 402	K5
	K3	Pennsylvania (state)	L2	Salinas, Calif 1 230 444	B3	Tennessee (state) 4 529 150	J3
	K1	Pennsylvania (state) 1 230 444	M2	Salt Lake City (cap.)	02	Texas (state) 14 228 383	G4
	J4	Petra, W 1 365 864	J2	San Antonio, Texas 1 071 954	C4	Tolosa, Ohio 791 999	K2
	M2	Philadelphia, Pa 1 476 818	M2	San Bernardino, Calif 1 557 080	C4	Topoka (cap.), Kans 1 185 442	G3
	D4	Phoenix (cap.), Ariz 1 508 030	C4	San Diego, Calif 1 861 846	C4	Travon (cap.), N. J 1 307 863	M2
	F2	Pierre (cap.), S. Dak 11 173	C4	San Francisco, Calif 1 325 721	B3	Tucson, Ariz 1 531 263	G3
	J2	Pikes (peaks), Colo	C4	San Jose (cap.), Calif 1 295 071	B3	Tulsa, Okla 1 081 029	G3
	J3	Platte (riv.), Nebr	B3	San Jose (cap.), Calif 1 295 071	B3	Utah (state) 1 461 037	D1
006	F2	Ponchartraine (lake), La	B3	Santa Ana, Calif 1 031 570	C4	Utica, N. Y 1 320 180	M2
	C3	Portland, Maine 183 025	C4	Santa Barbara, Calif 1 200 050	C4	Vermont (state) 511 435	M2
31	L2	Portland, Oreg 1 142 187	B1	Santa Fe (cap.), N. Mex 48 899	C3	Virginia (state) 5 346 272	L3
320 610	M2	Pittsburg (cap.), Kan 1 263 894	L2	Scranton, Pa 226 178	K4	Washington (state) 4 120 163	B1
1 592	M2	Providence (cap.), R.I. 191 216	M2	Scranton, Pa 226 178	L2	Washington, D.C. (cap.)	L3
4 158	H1	Race Point (cap.), Wis 123 132	J2	Seattle, Wash 1 608 105	B1	Waterbury, Conn 1 228 059	M2
29 763	E4	Raleigh (cap.), N. C 1 530 873	B1	Shasta (mt), Calif	B2	Waterloo, Iowa 75 265	H2
86 725	L1	Rainier (mt), Wash	L2	Shreveport, La 1 376 646	H4	West Palm Beach, Fla 1 573 125	K5
4 143	L2	Red River (riv.), Wash	B3	Serra Nevada (mts)	B3	West Virginia (state) 1 598 044	K3
737	M2	Red River (riv.), Wash	B3	Snake (riv.)	C1	Wheeling, W. Va 1 185 566	K2
	L3	Red River of the North (riv.)	G1	South Bend, Ind 1 280 272	J2	Winthrop (mt), Calif	C3
	M2	Rhode Island (state) 947 154	M2	Spokane, Wash 1 341 835	C1	Wichita, Kans 1 411 313	G3
2 595	F1	Richardson (cap.), Va 1 632 015	L3	South Carolina (state) 1 119 208	K4	Wicks (bar), Pa 51 551	L2
	F5	Rio Grande (riv.)	F5	South Dakota (state) 620 178	F2	Wisconsin (state) 4 705 335	J2
711	K2	Rhine (riv.), Wash	L2	Springfield (cap.), Ill 1 187 358	H3	Woods (lake), Minn	G1
	K3	Rhine (riv.), Wash	M2	Springfield, Mass 1 530 660	M2	Wyoming (state) 470 811	E2
	F5	Rio Grande (riv.)	H3	Springfield, Ohio 183 885	K2	Yonkers (cap.), N. Y 1 381 255	L3
	K3	Rhine (riv.), Wash	K2	Stockton, Calif 1 347 342	B3	Yosemite Nat'l Park, Calif	C3
	J2	Rocky (mts)	H1	Superior (lake), Wis	J1	Yonkers (cap.), N. Y 1 381 255	C3
216	G3	Rocky (mts)	L2	Syracuse, N. Y 1 642 375	L2	Yukon (riv.), Alaska	C5
	G3	Rocky (mts)					
324 254	B1	Sacramento (cap.), Calif 1 014 002	B3				
	B1	Saginaw (cap.), Mich 1 224 548	H2				
	G2	Saint Lawrence (riv.), N. Y	K1				
	L2	Saint Louis, Mo 1 235 216	H3				

Enclosure 2

CPYRIGHT

SG1A

Approved For Release 2003/04/18 : CIA-RDP96-00789R000600380001-4

Approved For Release 2003/04/18 : CIA-RDP96-00789R000600380001-4

①
Vessel will take it west of Andros
heading for Miami -

It will unload there and
be shipped out on smaller

vessels heading for Broward
state -

Big load is located in middle
aft below water line -

the cargo is wrapped in
celophane stored in cement
squares surrounded by

white sealant which makes
them thicker + heavier

5
The plan started in Aug
and there were changes.


they were going thru with
it - then not - then decided
to proceed



I will see you

President

SG1A



yes - drugs on board -

where - in board - how mo state - Missouri
off board in Miami

when - the plan the plan started in August -
at ~~at~~ the was a change - they were
going and then not going thru with it

current location

where are drugs on board + how packaged.

②

- Drugs will be unloaded at Shaw ^{Me} off
state of U.S. - Missouri

current location -

- P 157 - windward passage
between Haiti & Cuba

- Go up to U.S. to Gulf

- Route of travel straight of
west of Anchors - Miami -

SG1A

Drugs are taken to Miami
and then smuggled to
Missouri -

Individuals take the drugs to
the Bolua (a festive occasion)

③ from Miami (

The drugs are then
taken by smaller vessels
to New Orleans -

The unloads will come in

Oct - 1, 2, 6, 7, 8, 9

heavy on 8th

closer to 6, 7, 8,

-
- The coast Guard can ID the cocaine here soon.
 - they loaded it on Haiti (maybe)
 -

④

drugs on Board - where



aft - Behind

not quite middle.

Below water line

most difficulty is finding drugs

in cement casings holding
drugs inside -

- ID -

They can dry dip

extra coating ~~coat~~ of Alexander ^{coating} ~~coating~~

white sheet - they are thicker
much thicker + heavier.

Square.

5

Sealed - ^{Dues} Wrapped in cellophane



= when.

= when. MD.