

SECRET/NOFORN

PROJECT SUN STREAK

WARNING NOTICE: INTELLIGENCE SOURCES AND METHODS INVOLVED

PROJECT NUMBER: 8820 SESSION NUMBER: 01
DATE OF SESSION: 22 SEP 88 DATE OF REPORT: 22 SEP 88
START: 1030 END: 1130
METHODOLOGY: WRV VIEWER IDENTIFIER: 079

1. (S/NF/SK) MISSION: Identify the current location, destination of the vessel [] suspected of carrying a load of illegal drugs. Determine when the [] will deliver its load of illegal contraband in the form of drugs.

2. (S/NF/SK) VIEWER TASKING: Viewer 079 tasked with requirements reflected in para 1. Viewer 079 was front-loaded with all available operational data related to this case.

3. (S/NF/SK) COMMENTS: No inclemencies noted. Every effort is being made to treat the viewer as a collector by providing all available operational data. Responses are being keyed to specific requirements without a great deal of elaboration. The purpose is to determine (what we suspect) that specificity will increase accuracy of the information. A Summary of Information is attached.

4. (S/NF/SK): EVALUATION:

HANDLE VIA SKEET CHANNELS ONLY

SECRET/NOFORN

CLASSIFIED BY: DIA (DT)
DECLASSIFY: OADR

Referral Review by NIMA/DoD

~~SECRET~~

WORKING PAPER

8820
079
880922
Sess: 01

SUMMARY OF INFORMATION

SG1A The ship [] is currently located off the northwest coast of Columbia at a point estimated as being about 100 miles due west of "Pta Marzo", Columbia. See ENCLOSURE 1.

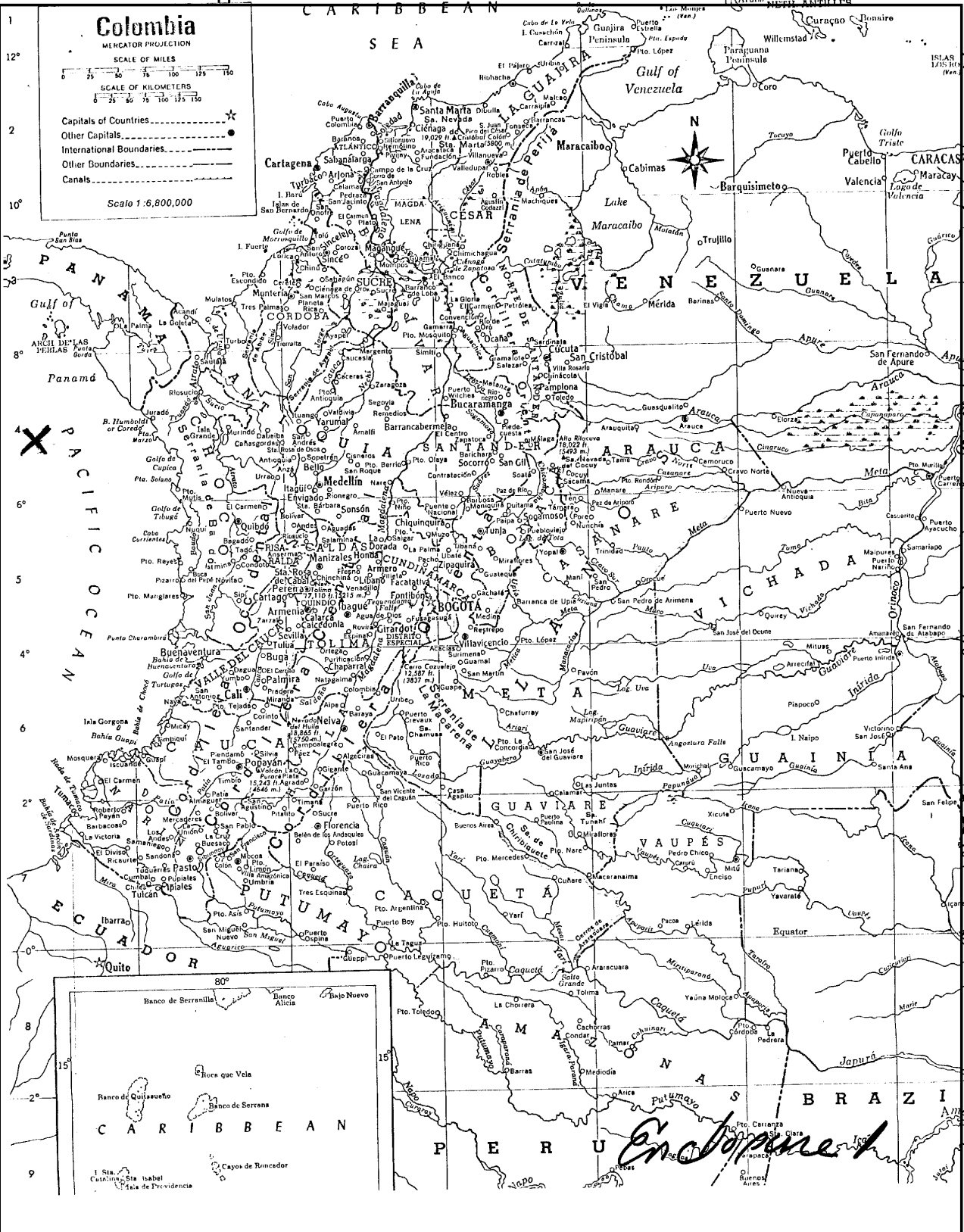
SG1A In about three to six days (during the week of 25 September 1988), the [] will be north of the Venezuelan coast at a location estimated at 100 miles south southwest of Grenada and on a direct line to "Pto Hierro", Venezuela. SEE ENCLOSURE 2.

SG1A The [] will then set sail for Mexico. It will receive instructions as to its actual destination while en route.

Two probable ports-of-call where the drugs are likely to be unloaded were indicated as follows: The first, at a location described as east of the Province of Quintana Roo, Mexico, and in the vicinity of "Pta Nohku" (Pta Nohku is immediately north of Pta "Herrero"); the second location was described as "Tampico" which is on the southeast coast of the Province of "Tamaulipa" in Mexico.

The phonetics of a name "described as "Weisian" surfaced during the latter portion of the session. Its significance could not be readily determined.

~~SECRET~~



Colombia
 MERCATOR PROJECTION
 SCALE OF MILES
 0 25 50 100 150
 SCALE OF KILOMETERS
 0 25 50 100 150

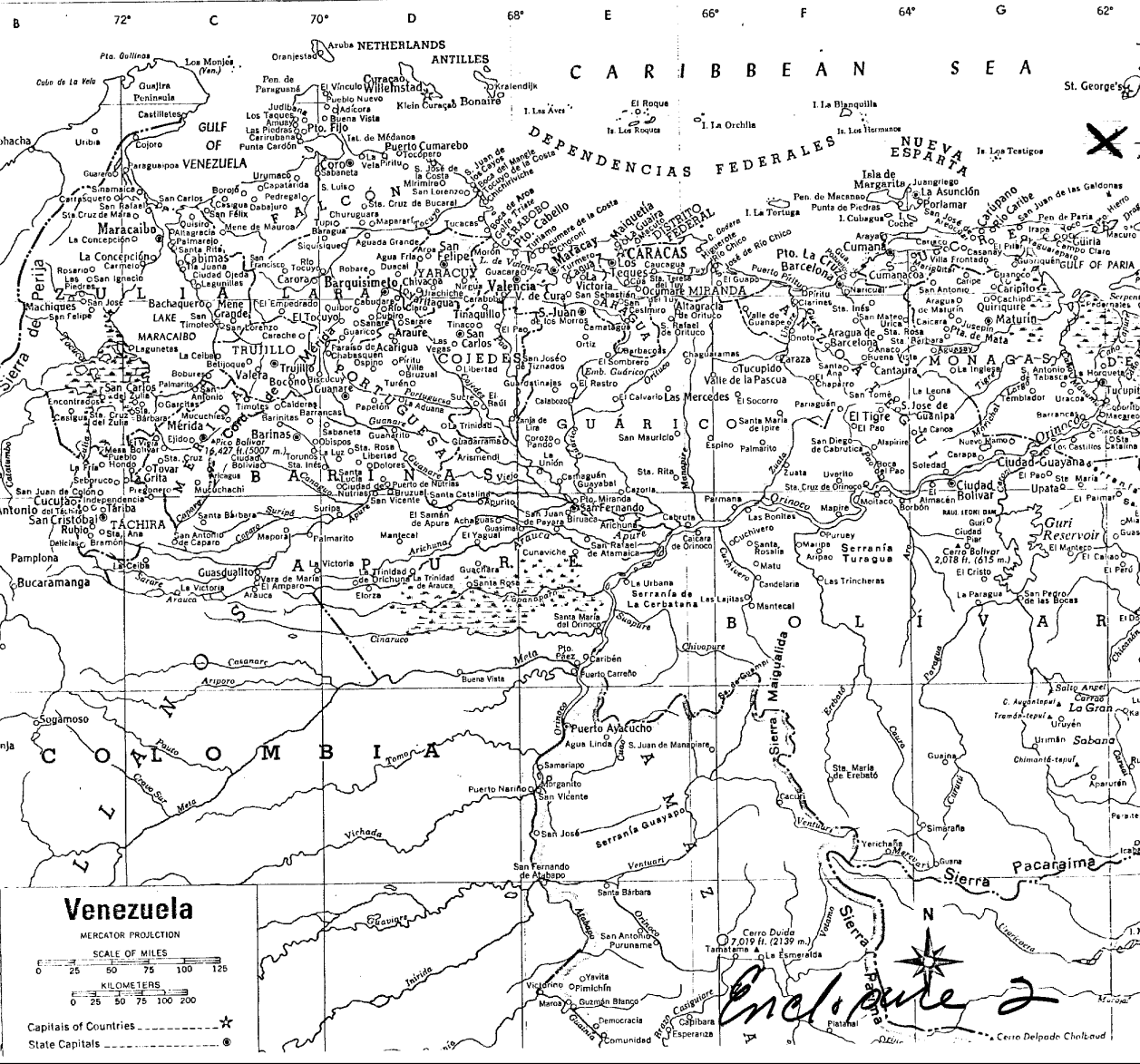
Capitals of Countries *
 Other Capitals ●
 International Boundaries - - - - -
 Other Boundaries - - - - -
 Canals - - - - -

Scale 1:6,800,000

Enclosure


Referral Declassification by NIMA/DoD

Table with columns for STATES, POPULATION, and various codes. Lists numerous Venezuelan states and their corresponding population figures and administrative codes.



CPYRIGHT

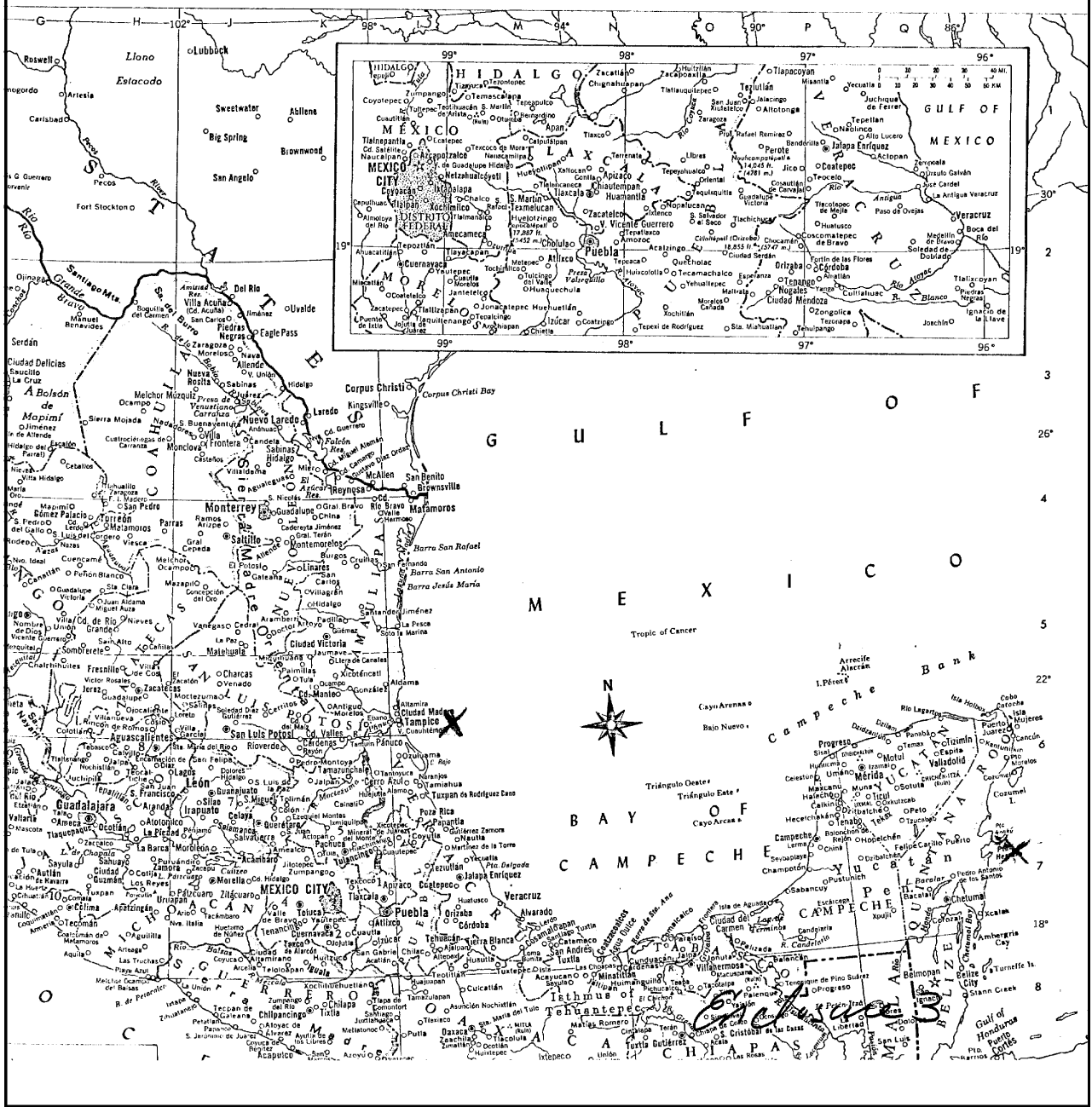
PG	Profesor Rafael	O1
K6	Rumores 5 338	R6
N7	Puerto de Zaragoza 405 985	N2
N7	Puerto de la Cruz 10 435	N2
G3	Puerto Angel 1 489	L9
H4	Puerto Escobedo 3 845	L9
O2	Puerto Juarez 100	O2
J7	Puerto Maricao 1 508	N6
K6	Puerto Paredon 6 452	C1
K6	Puerto Vallarta 24 153	O6
H4	Purificacion 3 311	O7
J4	Puritas 8 505	J4
O1	Punta de Guerrero 3 572	L8
J8	Quetzacoatl 3 374	O2
P6	Quetzacoatl 142 488	J4
N8	Rancho Arriba 6 205	O4
R1	Rancho San Luis	O4
J2	Rosales 4 451	K6
D2	Rayon Soroca	D2
N9	Reynosa 181 046	N9
D1	Rejon de Pumas 8 348	H5
D2	Rioverde 16 804	J6
L6	Rioverde 2 254	O4
G1	Rosamarina 2 635	G5



AREA 761,601 sq. mi. (1,972,546 sq. km.)
 POPULATION 67,395,826
 CAPITAL Mexico City
 LARGEST CITY Mexico City
 HIGHEST POINT Citlaltépetl 18,855 ft.
 (5,747 m.)
 MONETARY UNIT Mexican peso
 MAJOR LANGUAGE Spanish
 MAJOR RELIGION Roman Catholicism




(continued on following page)



Biagra



SG1A



- suspected

2,000 kilos Cocaine

went punta Bay - off loaded
Puerto.

Camelo - S

Left to go Columbia - for Load
radio contact - land base Tripul
in Colombia

X

- ? currently - located
- ? where going to unload
- ? when
- ? where is load in ship

2

is currently in Colombian
waters
Wais 1 & n

the is not that
far from Col. Her

due West & then
northerly direction then
enter a Venezuelan port
this shipment goes to Mexico

Contera country, so

put down the

The vessel is not far.

the

→ Contera Providencia

in Mexico

SG1A

3

Venezuela

Pat of call

P. 124

- Columbia
it's moving to the X
straight across.

at X 3-6 daytime

Big ONE

Columbia - P. 126

today X - in water

Mexico

P. 126 -
Centera

⑤

Page 151

TIP

Atlantic side X

marks spot

Post - can be made
while taking cartons
off ship.

~~Condo~~

6

~~Tampico~~

Phil

The ship does not know
at this point where to
unload.

Two areas

Captain does not know
where to put the dump
out - 2 likely places

② Tampico

① ^{area} ~~point~~
point above this

Brown Boxes

Paper milled

~~Gen~~
① Mid Way under
ship is the load

Wesland
Name of individual

and making sure everything
is on schedule

Wesland is recipient
of info.

He is in Venezuela territory
~~link~~

SG1A
Columbian
X in water
SG1A
P.126

[] is currently in Columbian waters.

The [] is not that from Columbian home base

Venezuelan
P.124

Go due West + then Northerly direction - then enter

Venezuelan port - this ^{3/6 days}

shipment goes to Mexico

Mexico
124

① Pta. ~~Nobku~~ Nobku
Pta-herrero

~~Port~~ } 2 likely places
② Tampico

But can be made while unloading the cartons -

Brown Boxes -

The ship does not know at this point where to unload the ship - ~~Orders~~ Decision has not been made yet.

2
The load is midway
under the ship

Weislan
Nancy Individual
Commo link