

SECRET/NOFORN

PROJECT SUN STREAK

WARNING NOTICE: INTELLIGENCE SOURCES AND METHODS INVOLVED

---

PROJECT NUMBER:	8915	SESSION NUMBER:	01
DATE OF SESSION:	11 MAY 89	DATE OF REPORT:	11 MAY 89
START:	0835	END:	0900
METHODOLOGY:	CRV	VIEWER ID:	095

---

1. (S/NF/SK) MISSION: To determine and describe the key functions and supporting activities of a target consisting of structures represented in overhead photography.
2. (S/NF/SK) VIEWER TASKING: Encrypted coordinates 623826/696347 only to begin (see 3b., below).
3. (S/NF/SK) COMMENTS:
  - a. Inclemencies: "Morning".
  - b. Once 095 had identified the site as structure(s) and reached Stage 4, feedback that the side did, indeed, target structures was given, with tasking to concentrate on them. While still working on the site's physical aspects, 095 recognized AOL drive, and the other questions were postponed to a follow-up session.
  - c. Summary of Information enclosed.
4. EVALUATION:
5. SEARCH EVALUATION: N/A

3 encl: Viewer's summary  
Session transcript  
Tasking sheet

HANDLE VIA SKEET CHANNELS ONLY

SECRET/NOFORN

CLASSIFIED BY: DIA (DT)  
DECLASSIFY: OADR

SECRET/NOFORN

SECRET

WORKING PAPER

PROJ: 8915  
VIEWER: 095  
11 MAY 89  
SESSION: 1

SUMMARY OF INFORMATION

The main gestalt of the site is structure. Other gestalts include water, land and motion. The structural elements of the site evoke such descriptors as black, tall, narrow, curved, slick, big, smooth and slick. The land is green, brown and open. At this point I experienced a strong ADL of  this ADL was caused by the true concepts of tall, curving, many, modern, black airy and curved and the ADL/S of mountain.

SG1A

095

11 May 89

0835

FT Meade

Monday 018

P1 - morning  
AV - none

623826

69634



A. wing across  
flawily  
B. str.

A. up angle down  
angle across

B. structure

A. leading across

B. notation

AOV BK

DEA Plotter

623826

missile

2

62 38 26  
696347

A. up. audge dnd  
m. acws  
B. struvm  
A. waw.  
B. n. A. n.

623826  
646347

A. up  
m. n.  
B. p. is m.

623826  
696247

A. up w. gl. aw  
m. n.  
B. Struvm  
A. w. w.  
B. n. d.

A. Airy  
black.  
full  
n. d. w.  
h. w. d.  
b. y.  
g. l. y.  
w. d. e.  
b. r. n.  
g. r. e. n.

Ask  
Bridge.  
In a way  
read.

623 826  
626 342


A. up on the  
down  
up on the  
up on the

S-2  
D. black  
stroke  
smooth.  
tall  
have  
gear  
bars  
low  
orange red  
mt. in.

mm  
B. 8 + 10


All BK.  
notes re  
fell like  
I'm looking  
at something  
sketch + notes  
10/16/55

4



(BLACK-SLEEK)  
black sleek

A scribbled-out area consisting of dense, overlapping, curved lines. It is located below the handwritten text and appears to be a redaction or a mark made during the drawing process.




S-2 D AI EI T I 402 A/S

---

silly  
black  
oper.

or aimed  
tell  
big.

not in.

Ad BK.  


SG1A



7

SG1A

Ad   
pin button

tall  
curly  
sleek  
black  
modern  
airy  
sword  
mountain

break

0900

SECRET/NOFORN

WORKING PAPER

11 MAY 89

TASKER

1. PROJECT : 8915
2. Encrypted coordinates: 623826/696347.
3. Tasking: "The target site consists of structures represented in overhead photography."
4. Required EEI:
  - a. Determine and describe the key function of the target site.
  - b. Describe the activities taking place in support of the key function.
  - c. Provide an overhead perspective of the target site; submit sketches in support of findings.

(SEE OPS FOR THE CONDUCT OF A SEARCH IN THIS PROJECT ONCE 4A THROUGH 4C HAVE BEEN SATISFIED.)

SECRET/NOFORN