

~~SECRET~~/NOFORN

PROJECT SUN STREAK

WARNING NOTICE: INTELLIGENCE SOURCES AND METHODS INVOLVED

PROJECT NUMBER: 8910-18 (W-5) SESSION NUMBER: 01
DATE OF SESSION: 18 OCT 89 DATE OF REPORT: 19 OCT 89
START: 1330 END: 1430
METHODOLOGY: SOLO VIEWER IDENTIFIER: 025

1. (S/NF/SK) MISSION: Describe the target selected by SRI. Describe the key activity at the target.

2. (S/NF/SK) VIEWER TASKING: Describe the target and the activity at the target represented by Encrypted Coordinates 8910-18.

3. (S/NF/SK) COMMENTS: No inclemencies noted. A Summary of Information is attached to this report.

4. (S/NF/SK): EVALUATION: *Z*

HANDLE VIA SKEET CHANNELS ONLY

~~SECRET~~/NOFORN

CLASSIFIED BY: DIA (DT)
DECLASSIFY: OADR

UNCLASSIFIED

8910-18 (W-5)
V: 025
S: 01
1330 - 14:30


SUMMARY OF INFORMATION

The target is in an isolated area with tall trees and mountains. There is an outside stone structure which is an old overpass (wall) by a river. It is constructed of rounded stones which create an archway. Hot steam and gray gravel sand is on top of a high mountain. Birds and wildlife are present. An underground cavern or cave can be found at this location. A structure (remnant) which rests to the right side of a cliff is composed of bridged arched openings in the shape of stalagpipes. Old engraved cryptic and transcribed stone writings, of a past culture, can be found at the site. See attached sketches.

UNCLASSIFIED

8910-18 (W.S.)
025

Wall on top




85-0-18 (W-5)
0.25




Building

High



Handwritten signature



Handwritten signature

5-11-68

Gray sand pit
on top of mountain.
Hot steam

