

~~SECRET~~ NOFORN

PROJECT SUN STREAK

WARNING NOTICE: INTELLIGENCE SOURCES AND METHODS INVOLVED

-----  
PROJECT NUMBER: 8911 (TC-27)    SESSION NUMBER: 01  
DATE OF SESSION: 9 MR 89        DATE OF REPORT: 9 MAR 89  
START: 1500                      END: 1530  
METHODOLOGY: WRV                VIEWER IDENTIFIER: 079  
-----

SG1A

1. (S/NF/SK) MISSION: Determine the location, illegal cargo (drugs), location aboard ship, and destination of the sailing vessel ~~██████████~~. Determine where aboard ship the contraband is located and how it is packaged.
2. (S/NF/SK) VIEWER TASKING: Viewer tasked with requirements reflected in Para 1, above.
3. (S/NF/SK) COMMENTS: No inclemencies noted. A Summary of Information is attached to this report. This is 079's second session conducted on this date.
4. (S/NF/SK): EVALUATION:

HANDLE VIA SKEET CHANNELS ONLY

~~SECRET~~ NOFORN

CLASSIFIED BY: DIA (DT)  
DECLASSIFY: OADR

WORKING PAPER

8911 (TC-27)  
890309  
079  
B: 01



SUMMARY OF INFORMATION

SG1A

The sailing vessel known as the [REDACTED] is carrying a medium load of hashish/marijuana concealed in a dark wooden container, a luxurious artistic piece such as a grandfather clock with an "old master-tapestry theme." The container is stored in the front section of the vessel.

SG1A The [REDACTED] is currently located in Nassau in the Caribbean. It is en-route to Vero Beach where it is projected to unload its hashish at night.

HANDLE VIA SKEET CHANNELS ONLY



SG1A  
[Redacted]

Small -  
South East U.S.  
Dump

SG1A  
[Redacted]

when + where - unload -  
all questions  
currently  
marahua  
hasish

Cambrian Water

- headed for S.E. U.S. Shore camp  
destination

Florida - Cape Canaveral -

along Eastern coast line of Florida


Nassau - moving up

~~S. Coast~~

~~Helbourne~~

Vero Beach

unload here



2

? unload any place else ? No.  
currently at Nassau



To hashish. Marahmane -

frontal area.

Swift.

Swiftness - blackness.  
delivered at night - in  
swiftness + speed.

frontal Area.

master plan -

inside a clock.

tapestry - Art.

disguised as Art.

(Grandfather Clock - Yes.

Solid wood,

Dark Brown

Very big

locked shut


2  
DD Master - thyme variation  
Very luxurious item.  
is stored in the front portion  
of the vessel -

mastery

tapestry

grand father clock

7 Cargo unlimited



20 mark  
6 Apr 89

8911 (TC-27)

TASK: A small sailing vessel identified  
 SG1A as [redacted] was last seen on  
 3 March 89 in the Caribbean area.  
 It is suspected of carrying or  
 projected of ~~carrying~~<sup>to carry</sup> contraband  
 in the form of illegal drugs proba-  
 bly to the southeast coast of the  
 N.S. Determine if the [redacted] is SG1A  
 will, within an actionable time carry  
 illegal drugs; type & amount;  
~~and~~ where and when will it unload  
 the drugs. Route of travel? Current  
 location. How on board is it - How

ENCRYPTED COORDINATES: 283634 / 713710

REQUESTOR: DT-ACO (USCG)

REPORT 9 March 89

EVALUATION:

SESSION	VIEWER	DATE	METHOD	REMARKS
1.	✓	079	9 AM	W
2.				

~~SECRET~~

WORKING PAPER

MAR 89

TASKER

1. PROJECT: 8911 (TC-27).

2. ENCRYPTED COORDINATES: 283634/713710.

SG1A

3. BACKGROUND: A small <sup>sailing</sup> vessel identified as the [REDACTED] was last seen on 3 March 1989 somewhere in the Caribbean and believed for the southeast coast of the US. It is suspected of carrying (within an actionable period of time) contraband in the form of illegal drugs.

SG1A

4. MISSION: Access the [REDACTED] and determine/describe the following:

SG1A

- a. Type/Amount of drugs, if any, the [REDACTED] is carrying.
- b. If affirmative, where and when will deliver its contraband.
- c. Starting from its destination (where it will unload the drugs), determine its route of travel ---place where it can readily be intercepted.
- d. If actionable, determine its current location.

~~SECRET~~

WORKING PAPER

MAR 89

TASKER

1. PROJECT: 8911 (TC-27).

2. ENCRYPTED COORDINATES: 283634/713710.

SG1A

3. BACKGROUND: A small <sup>sailing</sup> vessel identified as the [REDACTED] was last seen on 3 March 1989 somewhere in the Caribbean And believed for the southeast coast of the US. It is suspected of carrying (within an actionable period of time) contraband in the form of illegal drugs.

SG1A

4. MISSION: Access the [REDACTED] and determine/describe the following:

SG1A

a. Type/Amount of drugs, if any, the [REDACTED] is carrying.

b. If affirmative, where and when will deliver its contraband.

c. Starting from its destination (where it will unload the drugs), determine its route of travel ---place where it can readily be intercepted.

d. *If actionable, determine its current location of vessel.*

e. *where on board are the drugs? How are they packaged?*

6



~~SECRET~~

WORKING PAPER

MAR 89

TASKER

1. PROJECT: 8911 (TC-27).
2. ENCRYPTED COORDINATES: 283634/713710. SG1A
3. BACKGROUND: A small vessel identified as the [REDACTED] was last seen on 3 March 1989 somewhere in the Caribbean And believed for the southeast coast of the US. It is suspected of carrying (within an actionable period of time) contraband in the form of illegal drugs. SG1A
4. MISSION: Access the [REDACTED] and determine/describe the following: SG1A
  - a. Type/Amount of drugs, if any, the [REDACTED] is carrying.
  - b. If affirmative, where and when will deliver its contraband.
  - c. Starting from its destination (where it will unload the drugs), determine its route of travel ---place where it can readily be intercepted.
  - d. If actionable, determine ~~the~~ current location. *of vessel.*

*e. where on board are the drugs? How are they packaged?*

9/11/80

Do forest

TC-27

8911

SG1A



small sailing vessel

last seen

3 mo<sup>s</sup> in Caribbean area

= Destination

= SE coast

- Recently

- Suspected amt type

- destination

- when